

INITIAL RECEIPT

United States Department of the Interior
Bureau of Land Management
 DIV OF LANDS, MINRLS & ENERGY
 ONE N CENTRAL AVE
 PHOENIX, AZ 85004 -4427
 Phone: 602-417-9200

Receipt

No: 4669403

Transaction #: 4792759

Date of Transaction: 01/24/2020

CUSTOMER:

KING-FISHER LAND COMPANY
 17505 N 79TH AVE
 SUITE 216
 GLENDALE, AZ 85308-8725 US

LINE #	QTY	DESCRIPTION	REMARKS	UNIT PRICE	TOTAL
1	87.00	LOCATABLE MINERALS / MINING CLAIMS- NEW, UNADJUD, ONE OR MORE AUTH NOS / NEW MINING CLAIM PROCESSING FEE CASES: AMC459131/\$20.00, AMC459132/\$20.00, AMC459133/\$20.00, AMC459134/\$20.00, AMC459135/\$20.00, AMC459136/\$20.00, AMC459137/\$20.00, AMC459138/\$20.00, AMC459139/\$20.00, AMC459140/\$20.00, AMC459141/\$20.00, AMC459142/\$20.00, AMC459143/\$20.00, AMC459144/\$20.00, AMC459145/\$20.00, AMC459146/\$20.00, AMC459147/\$20.00, AMC459148/\$20.00, AMC459149/\$20.00, AMC459150/\$20.00, AMC459151/\$20.00, AMC459152/\$20.00, AMC459153/\$20.00, AMC459154/\$20.00, AMC459155/\$20.00, AMC459156/\$20.00, AMC459157/\$20.00, AMC459158/\$20.00, AMC459159/\$20.00, AMC459160/\$20.00, AMC459161/\$20.00, AMC459162/\$20.00, AMC459163/\$20.00, AMC459164/\$20.00, AMC459165/\$20.00, AMC459166/\$20.00, AMC459167/\$20.00, AMC459168/\$20.00, AMC459169/\$20.00, AMC459170/\$20.00, AMC459171/\$20.00, AMC459172/\$20.00, AMC459173/\$20.00, AMC459174/\$20.00, AMC459175/\$20.00, AMC459176/\$20.00, AMC459177/\$20.00, AMC459178/\$20.00, AMC459179/\$20.00, AMC459180/\$20.00, AMC459181/\$20.00, AMC459182/\$20.00, AMC459183/\$20.00, AMC459184/\$20.00,		- n/a -	1740.00

ENTERED
FEB 03 2020
 BY: *R. B. M.*

		AMC459185/\$20.00, AMC459186/\$20.00, AMC459187/\$20.00, AMC459188/\$20.00, AMC459189/\$20.00, AMC459190/\$20.00, AMC459191/\$20.00, AMC459192/\$20.00, AMC459193/\$20.00, AMC459194/\$20.00, AMC459195/\$20.00, AMC459196/\$20.00, AMC459197/\$20.00, AMC459198/\$20.00, AMC459199/\$20.00, AMC459200/\$20.00, AMC459201/\$20.00, AMC459202/\$20.00, AMC459203/\$20.00, AMC459204/\$20.00, AMC459205/\$20.00, AMC459206/\$20.00, AMC459207/\$20.00, AMC459208/\$20.00, AMC459209/\$20.00, AMC459210/\$20.00, AMC459211/\$20.00, AMC459212/\$20.00, AMC459213/\$20.00, AMC459214/\$20.00, AMC459215/\$20.00, AMC459216/\$20.00, AMC459217/\$20.00			
2	87.00	LOCATABLE MINERALS / MINING CLAIMS- NEW, UNADJUD, ONE OR MORE AUTH NOS / NEW MINING CLAIMS LOCATION FEE CASES: AMC459131/\$40.00, AMC459132/\$40.00, AMC459133/\$40.00, AMC459134/\$40.00, AMC459135/\$40.00, AMC459136/\$40.00, AMC459137/\$40.00, AMC459138/\$40.00, AMC459139/\$40.00, AMC459140/\$40.00, AMC459141/\$40.00, AMC459142/\$40.00, AMC459143/\$40.00, AMC459144/\$40.00, AMC459145/\$40.00, AMC459146/\$40.00, AMC459147/\$40.00, AMC459148/\$40.00, AMC459149/\$40.00, AMC459150/\$40.00, AMC459151/\$40.00, AMC459152/\$40.00, AMC459153/\$40.00, AMC459154/\$40.00, AMC459155/\$40.00, AMC459156/\$40.00, AMC459157/\$40.00, AMC459158/\$40.00, AMC459159/\$40.00, AMC459160/\$40.00, AMC459161/\$40.00, AMC459162/\$40.00, AMC459163/\$40.00, AMC459164/\$40.00, AMC459165/\$40.00, AMC459166/\$40.00, AMC459167/\$40.00, AMC459168/\$40.00, AMC459169/\$40.00, AMC459170/\$40.00, AMC459171/\$40.00, AMC459172/\$40.00, AMC459173/\$40.00, AMC459174/\$40.00, AMC459175/\$40.00, AMC459176/\$40.00, AMC459177/\$40.00, AMC459178/\$40.00, AMC459179/\$40.00, AMC459180/\$40.00, AMC459181/\$40.00, AMC459182/\$40.00, AMC459183/\$40.00, AMC459184/\$40.00, AMC459185/\$40.00, AMC459186/\$40.00, AMC459187/\$40.00, AMC459188/\$40.00, AMC459189/\$40.00, AMC459190/\$40.00,	- n/a -	3480.00	

		AMC459191/\$40.00, AMC459192/\$40.00, AMC459193/\$40.00, AMC459194/\$40.00, AMC459195/\$40.00, AMC459196/\$40.00, AMC459197/\$40.00, AMC459198/\$40.00, AMC459199/\$40.00, AMC459200/\$40.00, AMC459201/\$40.00, AMC459202/\$40.00, AMC459203/\$40.00, AMC459204/\$40.00, AMC459205/\$40.00, AMC459206/\$40.00, AMC459207/\$40.00, AMC459208/\$40.00, AMC459209/\$40.00, AMC459210/\$40.00, AMC459211/\$40.00, AMC459212/\$40.00, AMC459213/\$40.00, AMC459214/\$40.00, AMC459215/\$40.00, AMC459216/\$40.00, AMC459217/\$40.00			
3	87.00	LOCATABLE MINERALS / MINING CLAIMS- NEW, UNADJUD, ONE OR MORE AUTH NOS / NEW MINING CLAIMS MAINTENANCE FEE CASES: AMC459131/\$165.00, AMC459132/\$165.00, AMC459133/\$165.00, AMC459134/\$165.00, AMC459135/\$165.00, AMC459136/\$165.00, AMC459137/\$165.00, AMC459138/\$165.00, AMC459139/\$165.00, AMC459140/\$165.00, AMC459141/\$165.00, AMC459142/\$165.00, AMC459143/\$165.00, AMC459144/\$165.00, AMC459145/\$165.00, AMC459146/\$165.00, AMC459147/\$165.00, AMC459148/\$165.00, AMC459149/\$165.00, AMC459150/\$165.00, AMC459151/\$165.00, AMC459152/\$165.00, AMC459153/\$165.00, AMC459154/\$165.00, AMC459155/\$165.00, AMC459156/\$165.00, AMC459157/\$165.00, AMC459158/\$165.00, AMC459159/\$165.00, AMC459160/\$165.00, AMC459161/\$165.00, AMC459162/\$165.00, AMC459163/\$165.00, AMC459164/\$165.00, AMC459165/\$165.00, AMC459166/\$165.00, AMC459167/\$165.00, AMC459168/\$165.00, AMC459169/\$165.00, AMC459170/\$165.00, AMC459171/\$165.00, AMC459172/\$165.00, AMC459173/\$165.00, AMC459174/\$165.00, AMC459175/\$165.00, AMC459176/\$165.00, AMC459177/\$165.00, AMC459178/\$165.00, AMC459179/\$165.00, AMC459180/\$165.00, AMC459181/\$165.00, AMC459182/\$165.00, AMC459183/\$165.00, AMC459184/\$165.00, AMC459185/\$165.00, AMC459186/\$165.00, AMC459187/\$165.00, AMC459188/\$165.00, AMC459189/\$165.00, AMC459190/\$165.00, AMC459191/\$165.00, AMC459192/\$165.00, AMC459193/\$165.00, AMC459194/\$165.00, AMC459195/\$165.00, AMC459196/\$165.00,		- n/a -	14355.00

	AMC459197/\$165.00, AMC459198/\$165.00, AMC459199/\$165.00, AMC459200/\$165.00, AMC459201/\$165.00, AMC459202/\$165.00, AMC459203/\$165.00, AMC459204/\$165.00, AMC459205/\$165.00, AMC459206/\$165.00, AMC459207/\$165.00, AMC459208/\$165.00, AMC459209/\$165.00, AMC459210/\$165.00, AMC459211/\$165.00, AMC459212/\$165.00, AMC459213/\$165.00, AMC459214/\$165.00, AMC459215/\$165.00, AMC459216/\$165.00, AMC459217/\$165.00			
TOTAL:				\$19,575.00

PAYMENT INFORMATION			
1	AMOUNT:	19575.00	POSTMARKED: N/A
	TYPE:	CHECK	RECEIVED: 01/24/2020
	CHECK NO:	1030	
	NAME:	KING-FISHER LAND COMPANY 6803 W AVENIDA DEL REY PEORIA AZ 85383 US	

REMARKS

This receipt was generated by the automated BLM Collections and Billing System and is a paper representation of a portion of the official electronic record contained therein.

CORRESPONDENCE



United States Department of the Interior

BUREAU OF LAND MANAGEMENT

Arizona State Office

One North Central Avenue, Suite 800

Phoenix, Arizona 85004-4427

www.blm.gov/az/



JUL 08 2020

In Reply Refer To:
3800 (9200) RM
AMC459131

CERTIFIED MAIL - RETURN RECEIPT REQUESTED No. 9214 8901 9403 8315 7797 54

DECISION

KING-FISHER LAND COMPANY	:	This Decision Affects the Claim(s)
17505 N 79TH AVE STE 216	:	Shown in the Block Below.
GLENDAL, AZ 85308-8728	:	

AMC459131 - AMC459201, AMC459208 - AMC459211, AMC459212 - AMC459217
HOOK 299 - HOOK 369, HOOK 376 - HOOK 379, HOOK 380 - HOOK 385

Mining Claim(s) Declared Null and Void

Pursuant to Title 43 Code of Federal Regulations (CFR) 3832.1, this office received your notice(s) of location for recording mining claims. In accordance with 43 CFR 3833.91, the claim(s) listed above is/are hereby declared null and void ab initio for the reason indicated below. A copy of the Master Title Plat is enclosed for your convenience, if applicable.

The claims listed above are located on patented land. They are either partially or completely located on the following patents:

- The claims are located on land that was patented under the Stock Raising Homestead Act of December 29, 1916(43 U.S.C. 299). Prior to locating mining claims on these lands you must comply with Public Law 103-23; 107 Stat. 60, effective October 13, 1993, and the 43 CFR Part 3838.
 - Patent #1017769, dated July 24, 1928
 - Patent #1096740, dated April 25, 1938
 - Patent #1100225, dated December 2, 1938
 - Patent #1106449, dated January 12, 1940

- The claims are located on land that is owned by the State of Arizona and therefore not open to location. The Federal Government does not administer the surface or subsurface estate.
 - IL 565, dated September 3, 1982
- The claims are located on land that is patented and therefore not open to location. The Federal Government does not administer the surface or subsurface estate.
 - Patent #21284, dated May 11, 1892
 - Patent #203319, dated June 5, 1911
 - Patent #292829, dated September 20, 1912
 - Patent #419510, dated July 3, 1914
 - Patent #663463 dated February 1, 1919
 - Patent #852815, dated March 2, 1922
 - Patent #867975, dated June 14, 1922
 - Patent #903990, dated April 25, 1923
 - Patent #910104, dated June 26, 1923
 - Patent #1078699 dated October 1, 1935
 - Patent #1096366 dated March 29, 1938
 - Patent #02-86-0111 (minerals) dated November 27, 1985. Surface patented under Patent #1100225, dated December 2, 1938 and Patent # 1102234, dated April 11, 1939.

This decision does not relieve you of the liability for reclamation of all areas disturbed by your activities on land encompassed by your mining claim(s) and/or site(s). After you complete the reclamation, you must notify the authorized officer of the appropriate surface managing agency so that the authorized officer may conduct a final site inspection and determine whether you may be released from liability. If you fail to reclaim the land to the satisfaction of the authorized officer, the surface management agency may cite you for noncompliance under its surface management regulations.

For land administered by the Bureau of Land Management (BLM), if you fail to reclaim the land to the satisfaction of the authorized officer as required in 43 CFR Subpart 3809, the BLM will issue an order of noncompliance under 43 CFR 3809.601(a). If you fail to comply with the noncompliance order, the BLM may take further action under 43 CFR 3809.604. Failure to conduct reclamation is a prohibited act that may subject you to criminal penalties. See 43 CFR 3809.605(h) and 43 CFR 3809.700. If your occupancy has been terminated and you fail to remove structures, material, and equipment, and any personal property in accordance with the regulations in 43 CFR 3715.5-1, the BLM may dispose of the property. In accordance with 43 CFR 3715.5-2, you will remain liable for the costs the BLM incurs in removing and disposing of the property.

Appeal Procedures

This decision may be appealed to the Interior Board of Land Appeals, Office of the Secretary, in accordance with the regulations contained in 43 CFR, Part 4 and the enclosed Form 1842-1. If an

appeal is taken, your notice of appeal must be filed in this office (at the above address) within 30 days from receipt of this decision. The appellant has the burden of showing that the decision appealed from is in error.

If you wish to file a petition pursuant to regulation 43 CFR 4.21 (58 FR 4939, January 19, 1993), for a stay of the effectiveness of this decision during the time that your appeal is being reviewed by the Board, the petition for a stay must accompany your notice of appeal. A petition for a stay is required to show sufficient justification based on the standards listed below. Copies of the notice of appeal and petition for a stay must also be submitted to each party named in this decision and to the Interior Board of Land Appeals and to the appropriate Office of the Solicitor (see 43 CFR 4.413) at the same time the original documents are filed with this office. If you request a stay, you have the burden of proof to demonstrate that a stay should be granted.

Standards for Obtaining a Stay

Except as otherwise provided by law or other pertinent regulation, a petition for a stay of a decision pending appeal shall show sufficient justification based on the following standards:

- (1) The relative harm to the parties if the stay is granted or denied,
- (2) The likelihood of the appellant's success on the merits,
- (3) The likelihood of immediate and irreparable harm if the stay is not granted, and
- (4) Whether the public interest favors granting the stay.

If additional information is required, please contact RéAnn Myers at 602-417-9413. Please include your AMC serial number(s) on all correspondence.



Elena Fink
Deputy State Director
Lands, Minerals and Energy Division


Enclosure(s)

Date Produced: 07/20/2020

ConnectSuite Inc.:

The following is the delivery information for Certified Mail™/RRE item number 9214 8901 9403 8315 7797 54. Our records indicate that this item was delivered on 07/14/2020 at 11:15 a.m. in GLENDALE, AZ 85308. The scanned image of the recipient information is provided below.

Signature of Recipient :



Address of Recipient :

17505 N 79TH AVE STE 216
GLENDALE, AZ 85308-8728

Thank you for selecting the Postal Service for your mailing needs. If you require additional assistance, please contact your local post office or Postal Service representative.

Sincerely,
United States Postal Service

The customer reference number shown below is not validated or endorsed by the United States Postal Service. It is solely for customer use.

Customer Reference Number: C2146650.12208214



United States Department of the Interior

BUREAU OF LAND MANAGEMENT

Arizona State Office

One North Central Avenue, Suite 800

Phoenix, Arizona 85004-4427

www.blm.gov/az/

JUL 08 2020



In Reply Refer To:
3800 (9200) RM
AMC459131

CERTIFIED MAIL - RETURN RECEIPT REQUESTED No. 9214 8901 9403 8315 7798 39

DECISION

KING-FISHER LAND COMPANY	:	This Decision Affects the Claim(s)
17505 N 79TH AVE STE 216	:	Shown in the Block Below.
GLENDAL, AZ 85308-8728	:	

AMC459202 -AMC459207
HOOK 370 - HOOK 375

No Rights Acquired on Portions of Lode Claim(s)


Pursuant to Title 43 Code of Federal Regulations 3832.1, this office received your notice(s) of location for recordation of mining claims. However, portions of the lode mining claim(s) listed above appear to lie within lands that are not open to location for the following reason:

The claims are partially located on land that was patented under the Stock Raising Homestead Act of December 29, 1916(43 U.S.C. 299). Prior to locating mining claims on these lands you must comply with Public Law 103-23; 107 Stat. 60, effective October 13, 1993, and the 43 CFR Part 3838.

- Patent #1017769, dated July 24, 1928
- Patent #1096740, dated April 25, 1938

Therefore, although the claim(s) has/have been recorded, you have acquired no rights on any portion of the subject mining claim(s) that lie within these lands. Enclosed for reference is a copy of the Master Title Plat.

If additional information is required, please contact RéAnn Myers at 602-417-9413. Please include your AMC serial number(s) on all correspondence.

A handwritten signature in black ink that reads "Elena Fink". The signature is fluid and cursive, with the first letters of the first and last names being capitalized and prominent.

Elena Fink
Deputy State Director
Lands, Minerals and Energy Division

Enclosure

TRANSFERS

MAINTENANCE FEES
WAIVERS
POL/NOI

MISCELLANEOUS

455114
458325
459131
461172
461237

King-Fisher Land Co.

address changed
From Suite 216
to suite 305C

17505 N 79th Ave 305C
Glendale AZ 85308

Sam King



Authorized Date09/14/2020

Instructions to AccountsAZ BLM REFUND \$16605, TO KING-FISHER LAND COMPANY; FOR CLAIMS
CLOSED DUE TO LAND STATUS, ON AMC459131-AMC459201 AND
AMC459208-AMC459217, RECEIPT #4669403. RM

Login ID6222

Entry Date09/14/2020

Total Amount\$16,605.00

LOCATION NOTICES
AMENDMENTS
STATUS SHEET
GEO REPORT/MTP

K-F

MINING CLAIM STATUS REPORT

Data Entered: 2/3/2020MTP Checked By: 2/3/2020GEO Checked By: 2/3/2020LEAD SERIAL NUMBER: AMC 459131 thru AMC 459217

NUMBER OF CLAIMS & TYPE:

87 LODGE
 _____ PLACER
 _____ ASSOCIATION PLACER
 _____ MILL SITE
 _____ TUNNEL SITE

CHARGES:

Processing Fee @ \$20 = \$ 1740
 Location Fee @ \$40 = \$ 3480
 Maintenance Fee @ \$165 = \$ 14355
 Add'l Maint Fee for Assoc Placer = \$ _____
SUBTOTAL \$ 19575
 Other Fees \$ _____
 Other Fees \$ _____
TOTAL \$ 19575

TOTAL ACREAGE: _____ Per Claim
(Placer Only)

NUMBER OF LOCATORS: _____

DOCUMENTS RECEIVED VIA: Over-the-Counter [] Mail [] TIMELY FILED: Yes [] No []

LEGAL DESCRIPTION: T 1N R 16E SEC 7 18
 T 1N R 15.5E SEC 1,2,11,12,13,14
 T _____ R _____ SEC _____
 T _____ R _____ SEC _____
 T _____ R _____ SEC _____

BLM [] FOREST SERVICE [] SUBJ TO PL 359: Yes [] No []
 WILDERNESS AREA [] _____

SPLIT ESTATE: N/A [] SX [] PX [] OTHER []
 SRHA [] Was proper Notice filed if located on SHRA Land? Yes [] No []

RECONVEYED MINERALS ON BLM LAND REQUIRE OPENING ORDER FROM 1944 TO 1993:

Open to Entry On _____ N/A []

COMMENTS/STATUS: VOID [] PARTIALLY VOID [] PVT MINERALS [] WITHDRAWN LANDS []
 OTHER [] _____

[] Claimant acknowledges that portions of the following claim(s) site(s) may be void or voidable.

Printed Name of Claimant _____ Signature of Claimant _____

*****FINAL ADJUDICATION*****

DATE _____ INITIALS _____

AMC459131

King-Fisher Land Company
17505 N 79th Ave Ste 216
Glendale, AZ 85308

NOTICE IS HEREBY GIVEN that the HOOK 299

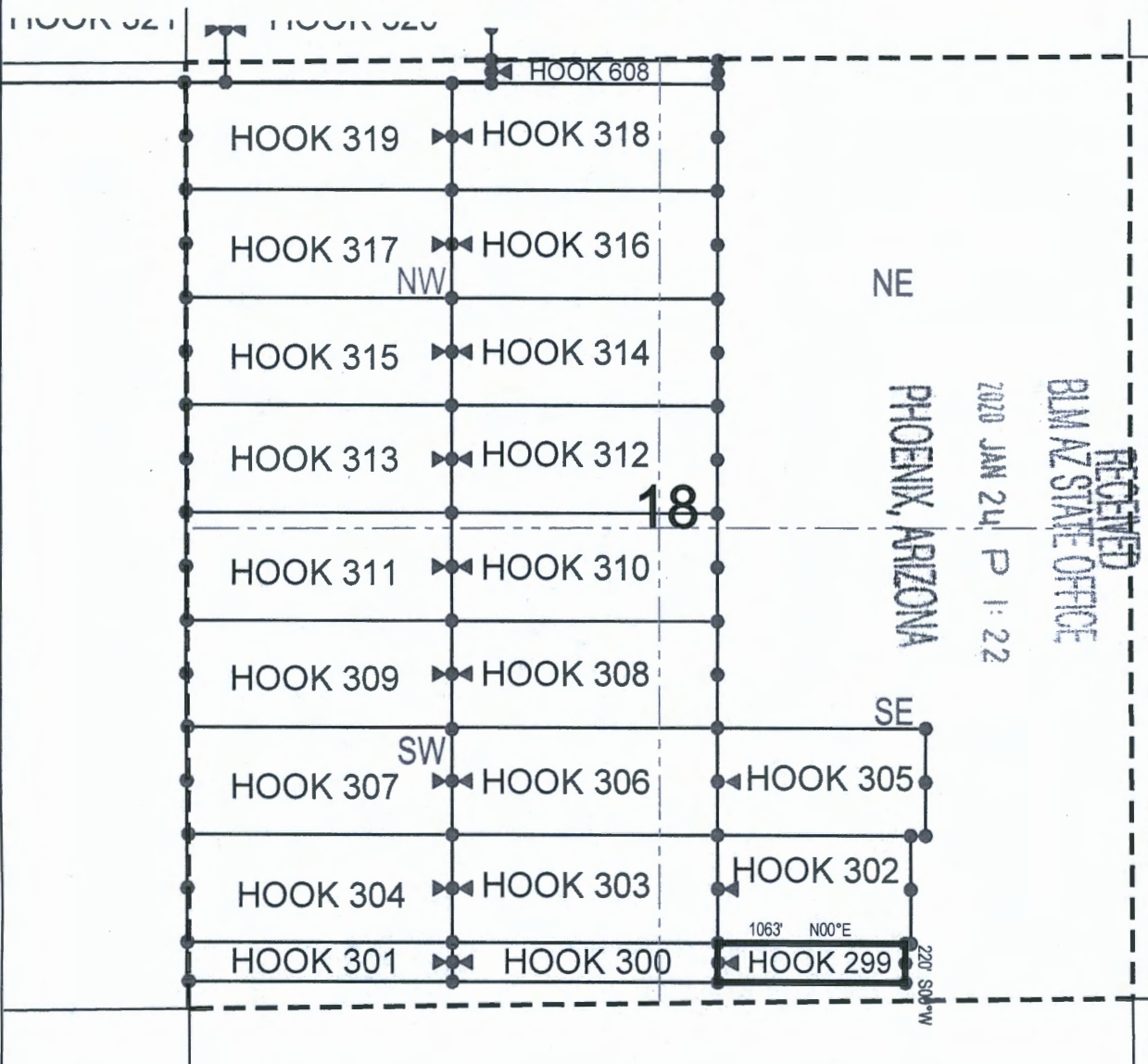
RECEIVED
BLM AZ STATE OFFICE
2020 JAN 24 P 1:23
PHOENIX, ARIZONA

The locality of this claim with reference to some natural object or permanent monument and additional information (if any) concerning its locality are as follows: 10178 feet south and 1186 feet west from the northeast corner of Section 7, Township 1 North, Range 16 East, to the northeast corner of said claim.

LOCATOR (s) King-Fisher Land Company AGENT: T. Robert Breen
17505 N 79th Ave Ste 216
Glendale, AZ 85308

AMC 459131

LODE CLAIM LOCATION MAP



● Corner Posts ▲ Location Monuments Scale: 1"=1000'



1. The above map depicts the **HOOK 299** Lode Claim, which is located in the SW 1/4 of the SE 1/4 and SE 1/4 of the SE 1/4 of Section 18, Township 1 North, Range 16 East, Gila & Salt River Base and Meridian, Gila County, Arizona, Globe Mining District.
2. The type of corner and location monuments used are wood 2"x2"x48" posts and metal tags with location information written thereon.
3. The bearings and distances in degrees and feet between claim corners are as depicted on the above map.

AMC459131

King-Fisher Land Company
17505 N 79th Ave Ste 216
Glendale, AZ 85308

NOTICE IS HEREBY GIVEN that the HOOK 300

RECEIVED
BLM AZ STATE OFFICE
2020 JAN 24 P 1:22
PHOENIX, ARIZONA

The location monument on which this notice is posted is situated within Section 18, Township 1 North, Range 16 East, Gila Salt River Base and Meridian, Arizona and this claim encompasses portions of the following quarter section (s), section (s), Township (s) and Range (s) SE 1/4 of the SW 1/4 and SW 1/4 of the SE 1/4 of Section 18, Township 1 North, Range 16 East, Gila & Salt River Base and Meridian, Gila County, Arizona, Globe Mining District.

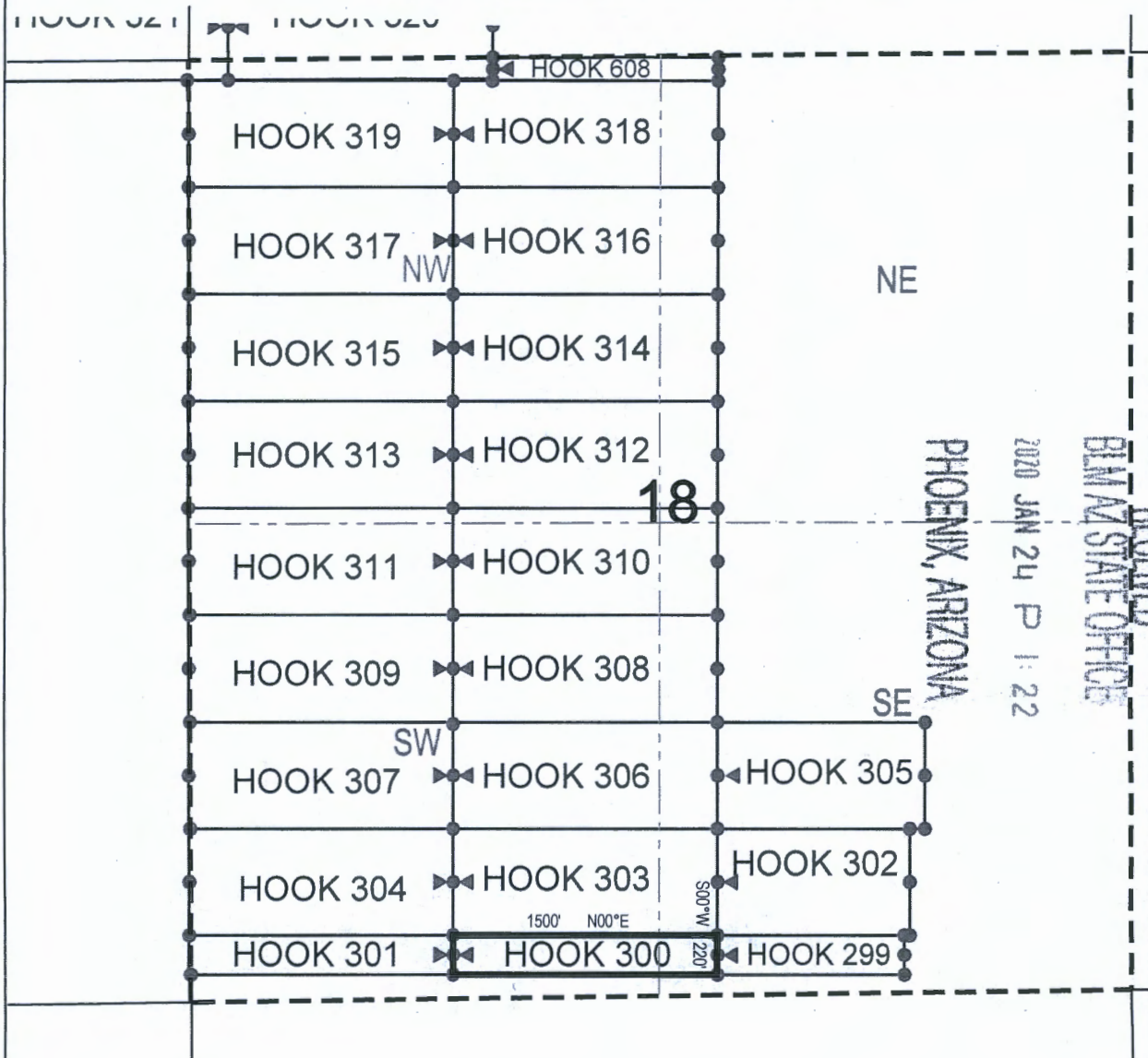
The locality of this claim with reference to some natural object or permanent monument and additional information (if any) concerning its locality are as follows: 10178 feet south and 2249 feet west from the northeast corner of Section 7, Township 1 North, Range 16 East, to the northeast corner of said claim.

DATED AND POSTED on the ground this 21st day of January, 2020

LOCATOR (s) King-Fisher Land Company AGENT: T. Robert Breen
17505 N 79th Ave Ste 216
Glendale, AZ 85308

AMC459132

LODE CLAIM LOCATION MAP



● Corner Posts

▲ Location Monuments

Scale: 1"=1000'



1. The above map depicts the **HOOK 300** Lode Claim, which is located in the SE 1/4 of the SW 1/4 and SW 1/4 of the SE 1/4 of Section 18, Township 1 North, Range 16 East, Gila & Salt River Base and Meridian, Gila County, Arizona, Globe Mining District.
2. The type of corner and location monuments used are wood 2"x2"x48" posts and metal tags with location information written thereon.
3. The bearings and distances in degrees and feet between claim corners are as depicted on the above map.

AMC 459132

King-Fisher Land Company
17505 N 79th Ave Ste 216
Glendale, AZ 85308

NOTICE IS HEREBY GIVEN that the HOOK 301

_____ lode mining claim has been located
by King-Fisher Land Company whose current mailing
address is 17505 N 79th Ave Ste 216
Glendale, AZ 85308

RECEIVED
BLMAZ STATE OFFICE
2020 JAN 24 P 1:22
PHOENIX, ARIZONA

The general course of this claim is East/West and it is situated in Gila County, Arizona. This claim is 1500 feet in length and 220 feet in width. This claim runs from the location monument on which this location notice is posted approximately 10 feet in a easterly direction to the east end line and 1490 feet in a westerly direction to the west end line. This claim is marked by six monuments, one at each corner and one at the center of each end line of the claim.

The location monument on which this notice is posted is situated within Section 18, Township 1
North, Range 16 East, Gila Salt River Base and Meridian, Arizona and this claim encompasses portions
of the following quarter section (s), section (s), Township (s) and Range (s) SE 1/4 of the SW 1/4 and SW 1/4
of the SW 1/4 of Section 18, Township 1 North, Range 16 East, Gila & Salt River Base and Meridian, Gila
County, Arizona, Globe Mining District.

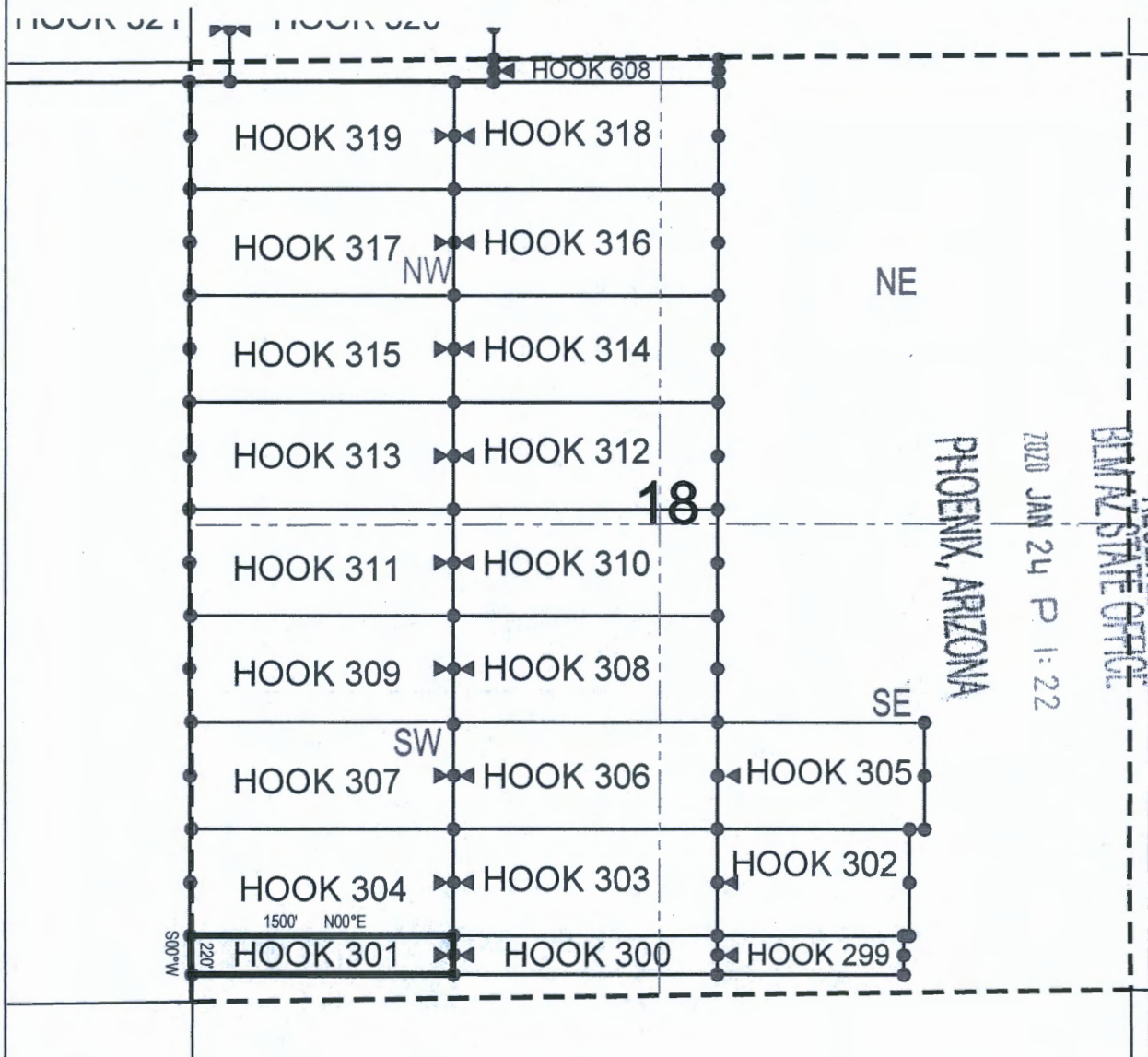
The locality of this claim with reference to some natural object or permanent monument and additional information (if any) concerning its locality are as follows: 10178 feet south and 3749 feet west from the northeast corner of Section 7, Township 1 North, Range 16 East, to the northeast corner of said claim.

DATED AND POSTED on the ground this 21st day of January 2020

LOCATOR (s) King-Fisher Land Company AGENT: T. Robert Breen
17505 N 79th Ave Ste 216
Glendale, AZ 85308

AMC459133

LODE CLAIM LOCATION MAP



● Corner Posts ▲ Location Monuments Scale: 1"=1000'



1. The above map depicts the **HOOK 301** Lode Claim, which is located in the SE 1/4 of the SW 1/4 and SW 1/4 of the SW 1/4 of Section 18, Township 1 North, Range 16 East, Gila & Salt River Base and Meridian, Gila County, Arizona, Globe Mining District.
2. The type of corner and location monuments used are wood 2"x2"x48" posts and metal tags with location information written thereon.
3. The bearings and distances in degrees and feet between claim corners are as depicted on the above map.

AMC459133

King-Fisher Land Company
17505 N 79th Ave Ste 216
Glendale, AZ 85308

NOTICE IS HEREBY GIVEN that the **HOOK 302**

_____ lode mining claim has been located
by King-Fisher Land Company whose current mailing
address is 17505 N 79th Ave Ste 216
Glendale, AZ 85308

RECEIVED
DELMAR STATE OFFICE
JAN 24 P 1:22
PHOENIX, ARIZONA

The general course of this claim is East/West and it is situated in Gila County, Arizona. This claim is 1094 feet in length and 600 feet in width. This claim runs from the location monument on which this location notice is posted approximately 1084 feet in a easterly direction to the east end line and 10 feet in a westerly direction to the west end line. This claim is marked by six monuments, one at each corner and one at the center of each end line of the claim.

The location monument on which this notice is posted is situated within Section 18, Township 1
North, Range 16 East, Gila Salt River Base and Meridian, Arizona and this claim encompasses portions
of the following quarter section (s), section (s), Township (s) and Range (s) SW 1/4 of the SE 1/4 and SE 1/4
of the SE 1/4 of Section 18, Township 1 North, Range 16 East, Gila & Salt River Base and Meridian, Gila
County, Arizona, Globe Mining District.

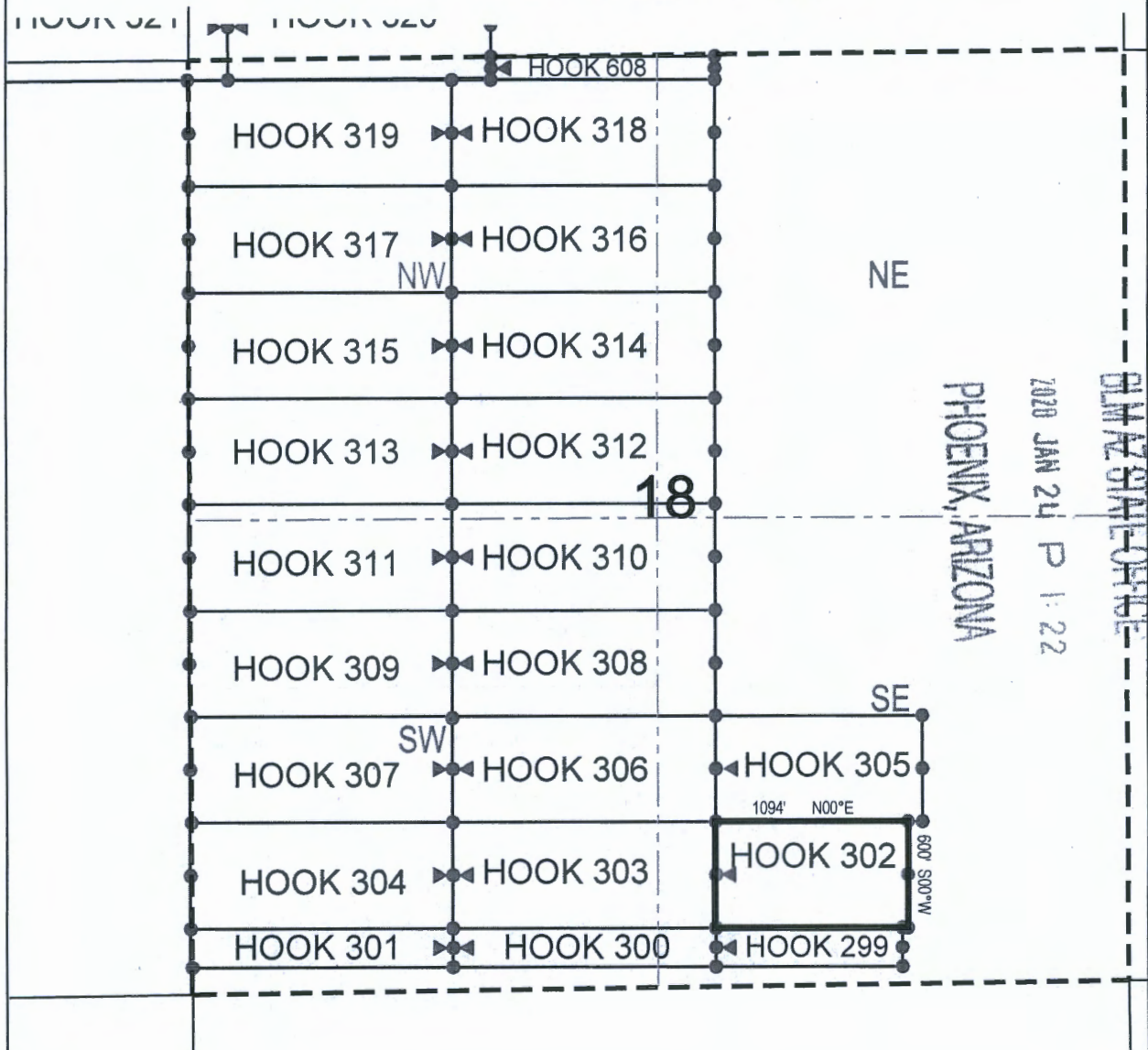
The locality of this claim with reference to some natural object or permanent monument and additional information (if any) concerning its locality are as follows: 9578 feet south and 1155 feet west from the northeast corner of Section 7, Township 1 North, Range 16 East, to the northeast corner of said claim.

DATED AND POSTED on the ground this 21st day of January, 2020

LOCATOR (s) King-Fisher Land Company AGENT: T. Robert Breen /
17505 N 79th Ave Ste 216
Glendale, AZ 85308

АМС 459134

LODE CLAIM LOCATION MAP



● Corner Posts

▲ Location Monuments

Scale: 1"=1000'



1. The above map depicts the **HOOK 302** Lode Claim, which is located in the SW 1/4 of the SE 1/4 and SE 1/4 of the SE 1/4 of Section 18, Township 1 North, Range 16 East, Gila & Salt River Base and Meridian, Gila County, Arizona, Globe Mining District.
2. The type of corner and location monuments used are wood 2"x2"x48" posts and metal tags with location information written thereon.
3. The bearings and distances in degrees and feet between claim corners are as depicted on the above map.

RECEIVED
GILBERT OFFICE
2020 JAN 24 P 1:22

PHOENIX, ARIZONA

AMC459134

King-Fisher Land Company
17505 N 79th Ave Ste 216
Glendale, AZ 85308

NOTICE IS HEREBY GIVEN that the HOOK 303

RECEIVED
BLMAZ STATE OFFICE
2020 JAN 24 P 1:22
PHOENIX, ARIZONA

The location monument on which this notice is posted is situated within Section 18, Township 1
North, Range 16 East, Gila Salt River Base and Meridian, Arizona and this claim encompasses portions
of the following quarter section (s), section (s), Township (s) and Range (s) SE 1/4 of the SW 1/4 and SW 1/4
of the SE 1/4 of Section 18, Township 1 North, Range 16 East, Gila & Salt River Base and Meridian, Gila
County, Arizona, Globe Mining District.

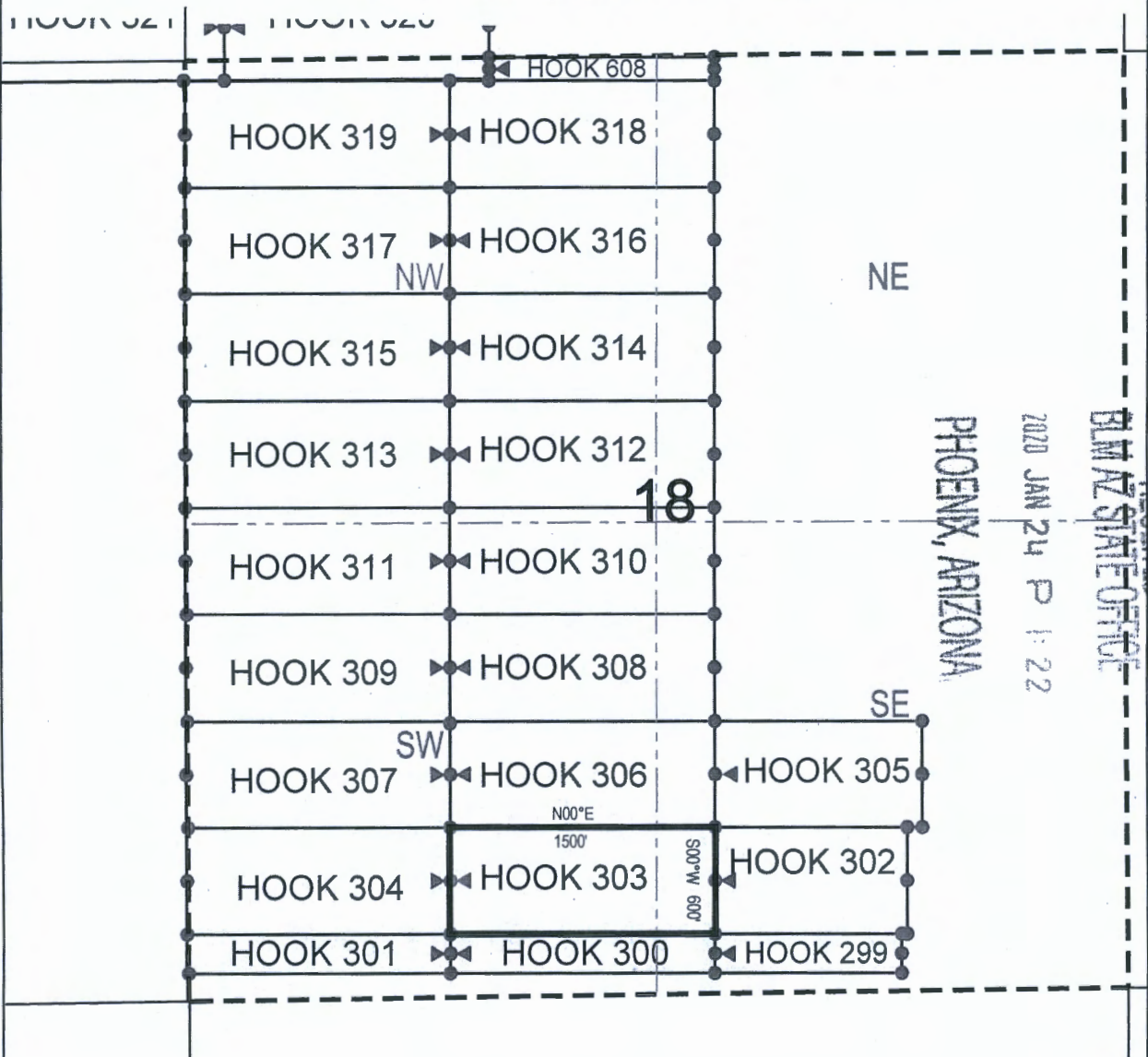
The locality of this claim with reference to some natural object or permanent monument and additional information (if any) concerning its locality are as follows: 9578 feet south and 2249 feet west from the northeast corner of Section 7, Township 1 North, Range 16 East, to the northeast corner of said claim.

DATED AND POSTED on the ground this 21st day of January, 2020

LOCATOR (s) King-Fisher Land Company AGENT: T. Robert Breen /
17505 N 79th Ave Ste 216
Glendale, AZ 85308

AMC459135

LODE CLAIM LOCATION MAP



● Corner Posts

▲ Location Monuments

Scale: 1"=1000'



1. The above map depicts the **HOOK 303** Lode Claim, which is located in the SE 1/4 of the SW 1/4 and SW 1/4 of the SE 1/4 of Section 18, Township 1 North, Range 16 East, Gila & Salt River Base and Meridian, Gila County, Arizona, Globe Mining District.
2. The type of corner and location monuments used are wood 2"x2"x48" posts and metal tags with location information written thereon.
3. The bearings and distances in degrees and feet between claim corners are as depicted on the above map.

AMC459135

RECEIVED

BLM STATE OFFICE

2020 JAN 24 P 1:22

PHOENIX, ARIZONA

King-Fisher Land Company
17505 N 79th Ave Ste 216
Glendale, AZ 85308

NOTICE IS HEREBY GIVEN that the HOOK 304

RECEIVED
DIAZ STATE OFFICE
JAN 24 P 1:22
PHOENIX, ARIZONA

The location monument on which this notice is posted is situated within Section 18, Township 1
North, Range 16 East, Gila Salt River Base and Meridian, Arizona and this claim encompasses portions
of the following quarter section (s), section (s), Township (s) and Range (s) SE 1/4 of the SW 1/4 and SW 1/4
of the SW 1/4 of Section 18, Township 1 North, Range 16 East, Gila & Salt River Base and Meridian, Gila
County, Arizona, Globe Mining District.

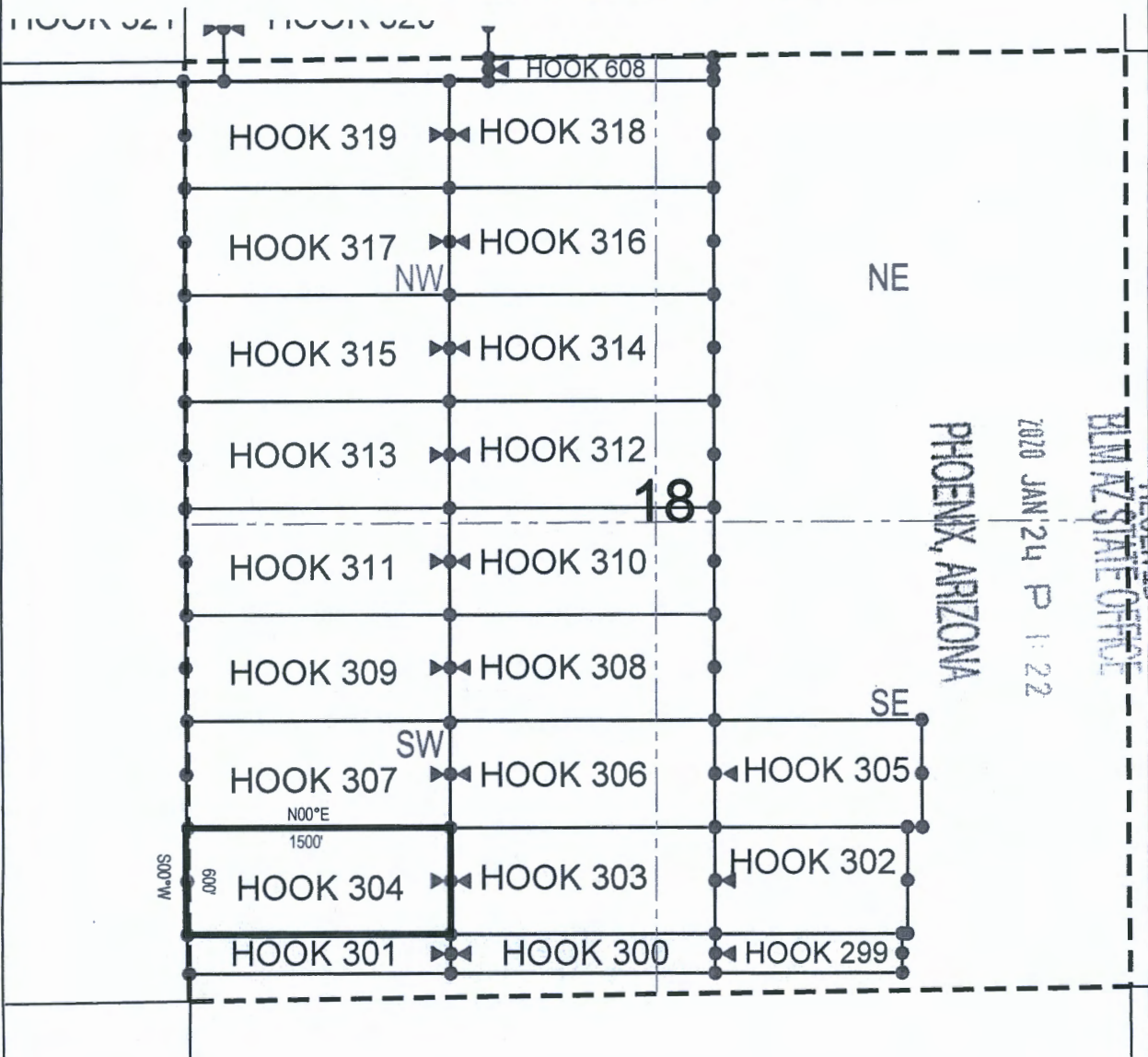
The locality of this claim with reference to some natural object or permanent monument and additional information (if any) concerning its locality are as follows: 9578 feet south and 3749 feet west from the northeast corner of Section 7, Township 1 North, Range 16 East, to the northeast corner of said claim.

DATED AND POSTED on the ground this 21st day of January 2020

LOCATOR (s) King-Fisher Land Company AGENT: T. Robert Breen /
17505 N 79th Ave Ste 216
Glendale, AZ 85308

AMC 45913b

LODE CLAIM LOCATION MAP



● Corner Posts

▲ Location Monuments

Scale: 1"=1000'



1. The above map depicts the **HOOK 304** Lode Claim, which is located in the SE 1/4 of the SW 1/4 and SW 1/4 of the SW 1/4 of Section 18, Township 1 North, Range 16 East, Gila & Salt River Base and Meridian, Gila County, Arizona, Globe Mining District.
2. The type of corner and location monuments used are wood 2"x2"x48" posts and metal tags with location information written thereon.
3. The bearings and distances in degrees and feet between claim corners are as depicted on the above map.

King-Fisher Land Company
17505 N 79th Ave Ste 216
Glendale, AZ 85308

NOTICE IS HEREBY GIVEN that the HOOK 305

_____ lode mining claim has been located
by King-Fisher Land Company whose current mailing
address is 17505 N 79th Ave Ste 216
Glendale, AZ 85308

RECEIVED
ARIZONA STATE OFFICE
1920 JAN 24 P 1:22
PHOENIX, ARIZONA

The general course of this claim is East/West and it is situated in Gila County, Arizona. This claim is 1179 feet in length and 600 feet in width. This claim runs from the location monument on which this location notice is posted approximately 1169 feet in a easterly direction to the east end line and 10 feet in a westerly direction to the west end line. This claim is marked by six monuments, one at each corner and one at the center of each end line of the claim.

The location monument on which this notice is posted is situated within Section 18, Township 1
North, Range 16 East, Gila Salt River Base and Meridian, Arizona and this claim encompasses portions
of the following quarter section (s), section (s), Township (s) and Range (s) SW 1/4 of the SE 1/4, SE 1/4 of
the SE 1/4, NE 1/4 of the SE 1/4 and NW 1/4 of the SE 1/4 of Section 18, Township 1 North, Range 16 East,
Gila & Salt River Base and Meridian, Gila County, Arizona, Globe Mining District.

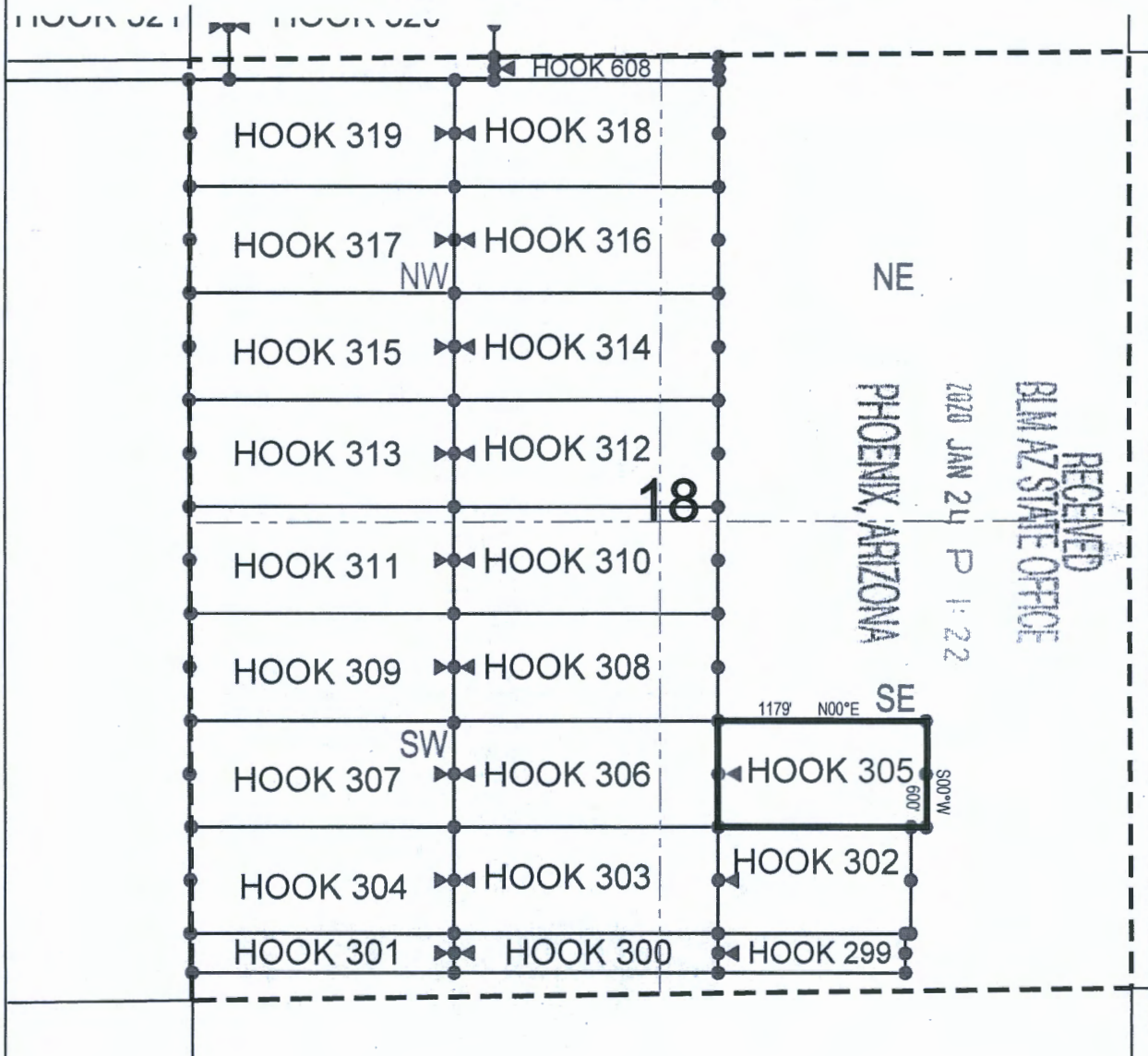
The locality of this claim with reference to some natural object or permanent monument and additional information (if any) concerning its locality are as follows: 8978 feet south and 1070 feet west from the northeast corner of Section 7, Township 1 North, Range 16 East, to the northeast corner of said claim.

DATED AND POSTED on the ground this 21st day of January 2020

LOCATOR (s) King-Fisher Land Company AGENT: T. Robert Breen /
17505 N 79th Ave Ste 216
Glendale, AZ 85308

ANC459137

LODE CLAIM LOCATION MAP



● Corner Posts

▲ Location Monuments

Scale: 1"=1000'



1. The above map depicts the **HOOK 305** Lode Claim, which is located in the SW 1/4 of the SE 1/4, SE 1/4 of the SE 1/4, NE 1/4 of the SE 1/4 and NW 1/4 of the SE 1/4 of Section 18, Township 1 North, Range 16 East, Gila & Salt River Base and Meridian, Gila County, Arizona, Globe Mining District.
2. The type of corner and location monuments used are wood 2"x2"x48" posts and metal tags with location information written thereon.
3. The bearings and distances in degrees and feet between claim corners are as depicted on the above map.

AMC459137

King-Fisher Land Company
17505 N 79th Ave Ste 216
Glendale, AZ 85308

NOTICE IS HEREBY GIVEN that the HOOK 306

_____ lode mining claim has been located
by King-Fisher Land Company whose current mailing
address is 17505 N 79th Ave Ste 216
Glendale, AZ 85308

RECEIVED
BLMAZ STATE OFFICE
2020 JAN 24 P 1:21
PHOENIX, ARIZONA

The location monument on which this notice is posted is situated within Section 18, Township 1
North, Range 16 East, Gila Salt River Base and Meridian, Arizona and this claim encompasses portions
of the following quarter section (s), section (s), Township (s) and Range (s) SE 1/4 of the SW 1/4, SW 1/4 of
the SE 1/4, NW 1/4 of the SE 1/4 and NE 1/4 of the SW 1/4 of Section 18, Township 1 North, Range 16 East,
Gila & Salt River Base and Meridian, Gila County, Arizona, Globe Mining District.

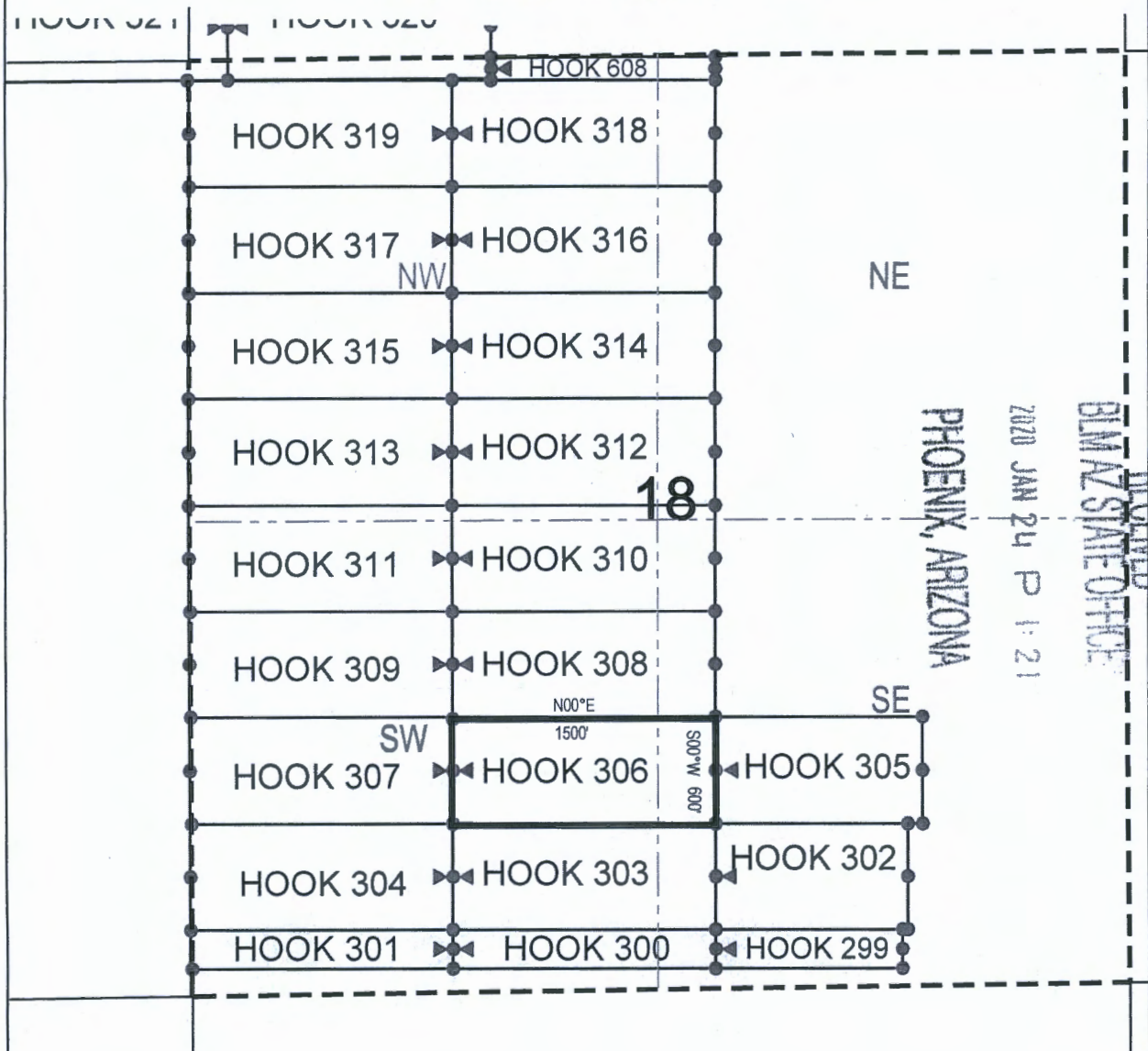
The locality of this claim with reference to some natural object or permanent monument and additional information (if any) concerning its locality are as follows: 8978 feet south and 2249 feet west from the northeast corner of Section 7, Township 1 North, Range 16 East, to the northeast corner of said claim.

DATED AND POSTED on the ground this 21st day of January 2020

LOCATOR (s) King-Fisher Land Company AGENT: T. Robert Breen /
17505 N 79th Ave Ste 216
Glendale, AZ 85308

AMC 459138

LODE CLAIM LOCATION MAP



● Corner Posts

▲ Location Monuments

Scale: 1"=1000'



1. The above map depicts the **HOOK 306** Lode Claim, which is located in the SE 1/4 of the SW 1/4, SW 1/4 of the SE 1/4, NW 1/4 of the SE 1/4 and NE 1/4 of the SW 1/4 of Section 18, Township 1 North, Range 16 East, Gila & Salt River Base and Meridian, Gila County, Arizona, Globe Mining District.
2. The type of corner and location monuments used are wood 2"x2"x48" posts and metal tags with location information written thereon.
3. The bearings and distances in degrees and feet between claim corners are as depicted on the above map.

AMC459138

King-Fisher Land Company
17505 N 79th Ave Ste 216
Glendale, AZ 85308

NOTICE IS HEREBY GIVEN that the **HOOK 307**

RECEIVED
BLM AZ STATE OFFICE
2020 JAN 24 P 1:2
PHOENIX, ARIZONA

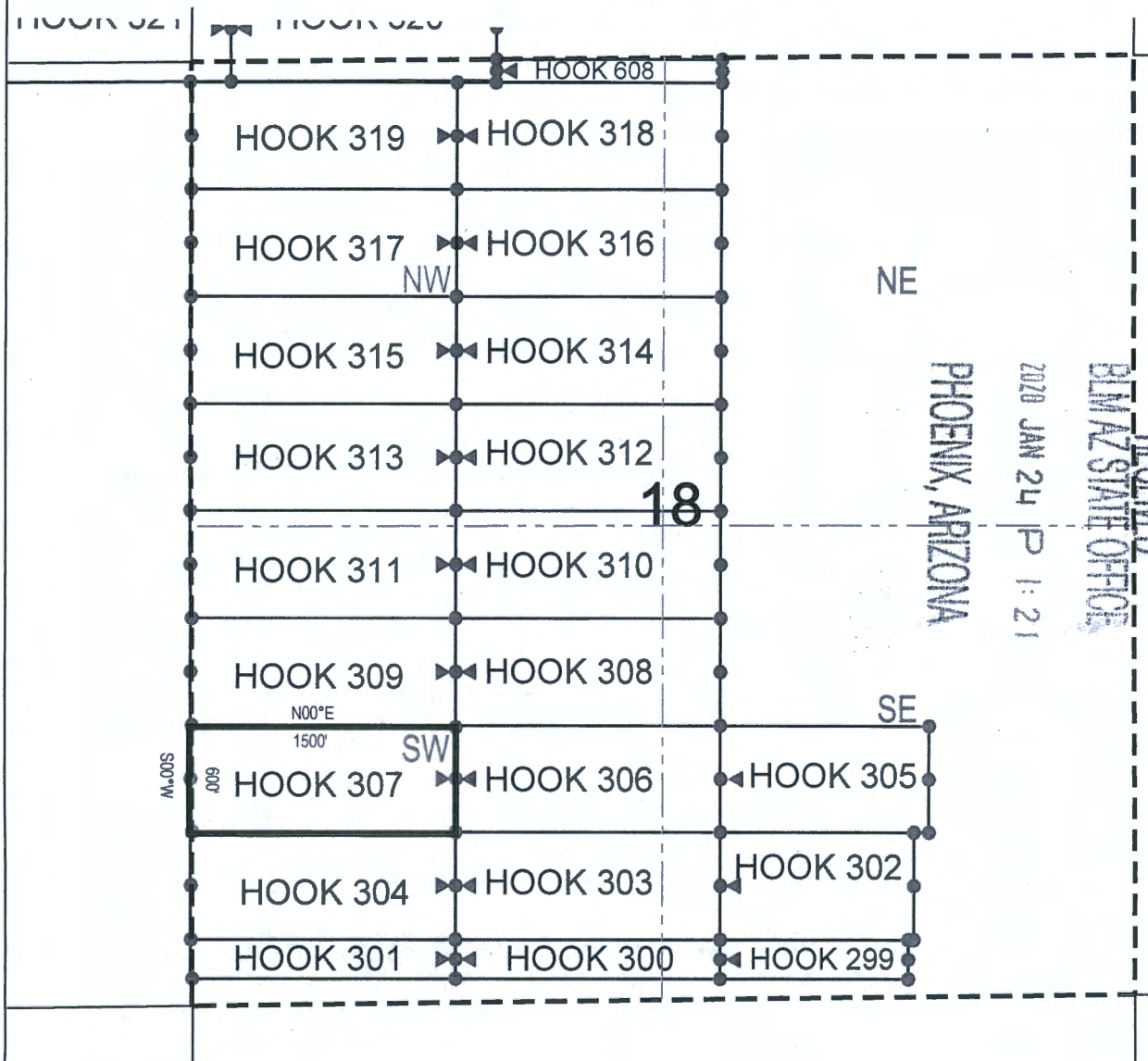
The locality of this claim with reference to some natural object or permanent monument and additional information (if any) concerning its locality are as follows: 8978 feet south and 3749 feet west from the northeast corner of Section 7, Township 1 North, Range 16 East, to the northeast corner of said claim.

DATED AND POSTED on the ground this 21st day of January 2020.

LOCATOR (s) King-Fisher Land Company AGENT: T. Robert Breen
17505 N 79th Ave Ste 216
Glendale, AZ 85308

AMC 459139

LODE CLAIM LOCATION MAP



● Corner Posts ▲ Location Monuments Scale: 1"=1000'



1. The above map depicts the **HOOK 307** Lode Claim, which is located in the SE 1/4 of the SW 1/4, NE 1/4 of the SW 1/4, NW 1/4 of the SW 1/4 and SW 1/4 of the SW 1/4 of Section 18, Township 1 North, Range 16 East, Gila & Salt River Base and Meridian, Gila County, Arizona, Globe Mining District.
2. The type of corner and location monuments used are wood 2"x2"x48" posts and metal tags with location information written thereon.
3. The bearings and distances in degrees and feet between claim corners are as depicted on the above map.

AMC459139

King-Fisher Land Company
17505 N 79th Ave Ste 216
Glendale, AZ 85308

NOTICE IS HEREBY GIVEN that the HOOK 308

RECEIVED
BLM AZ STATE OFFICE
2020 JAN 24 P 1:21
PHOENIX, ARIZONA

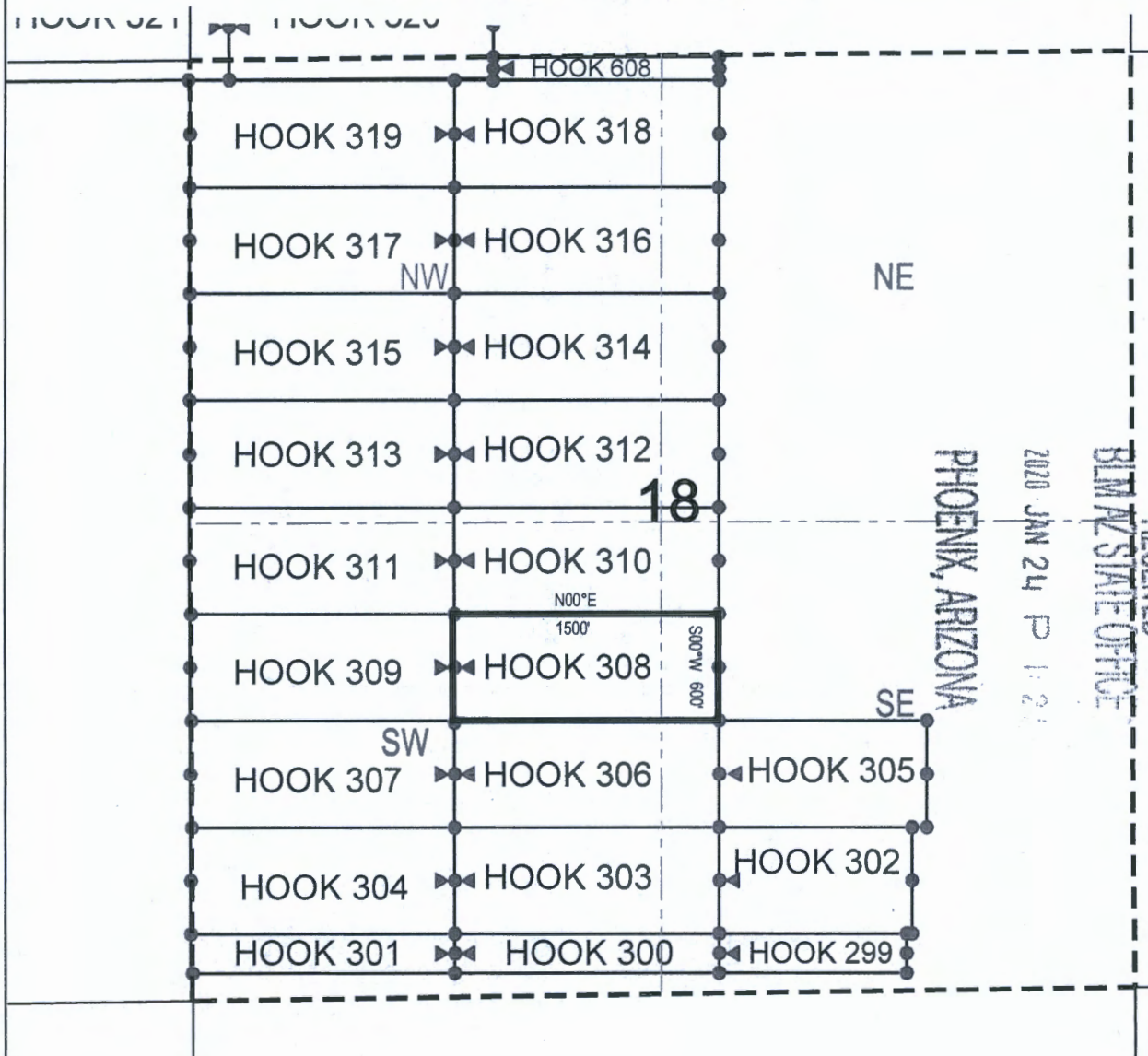
The locality of this claim with reference to some natural object or permanent monument and additional information (if any) concerning its locality are as follows: 8378 feet south and 2249 feet west from the northeast corner of Section 7, Township 1 North, Range 16 East, to the northeast corner of said claim.

DATED AND POSTED on the ground this 21st day of January 2020

LOCATOR (s) King-Fisher Land Company AGENT: T. Robert Breen
17505 N 79th Ave Ste 216
Glendale, AZ 85308

AMC459140

LODE CLAIM LOCATION MAP



● Corner Posts ▲ Location Monuments Scale: 1"=1000'



1. The above map depicts the **HOOK 308** Lode Claim, which is located in the NE 1/4 of the SW 1/4 and NW 1/4 of the SE 1/4 of Section 18, Township 1 North, Range 16 East, Gila & Salt River Base and Meridian, Gila County, Arizona, Globe Mining District.
2. The type of corner and location monuments used are wood 2"x2"x48" posts and metal tags with location information written thereon.
3. The bearings and distances in degrees and feet between claim corners are as depicted on the above map.

AMC459140

King-Fisher Land Company
17505 N 79th Ave Ste 216
Glendale, AZ 85308

NOTICE IS HEREBY GIVEN that the **HOOK 309**
_____ lode mining claim has been located
by King-Fisher Land Company whose current mailing
address is 17505 N 79th Ave Ste 216
Glendale, AZ 85308

RECEIVED
BLMAZ STATE OFFICE
2020 JAN 24 P 1:21
PHOENIX, ARIZONA

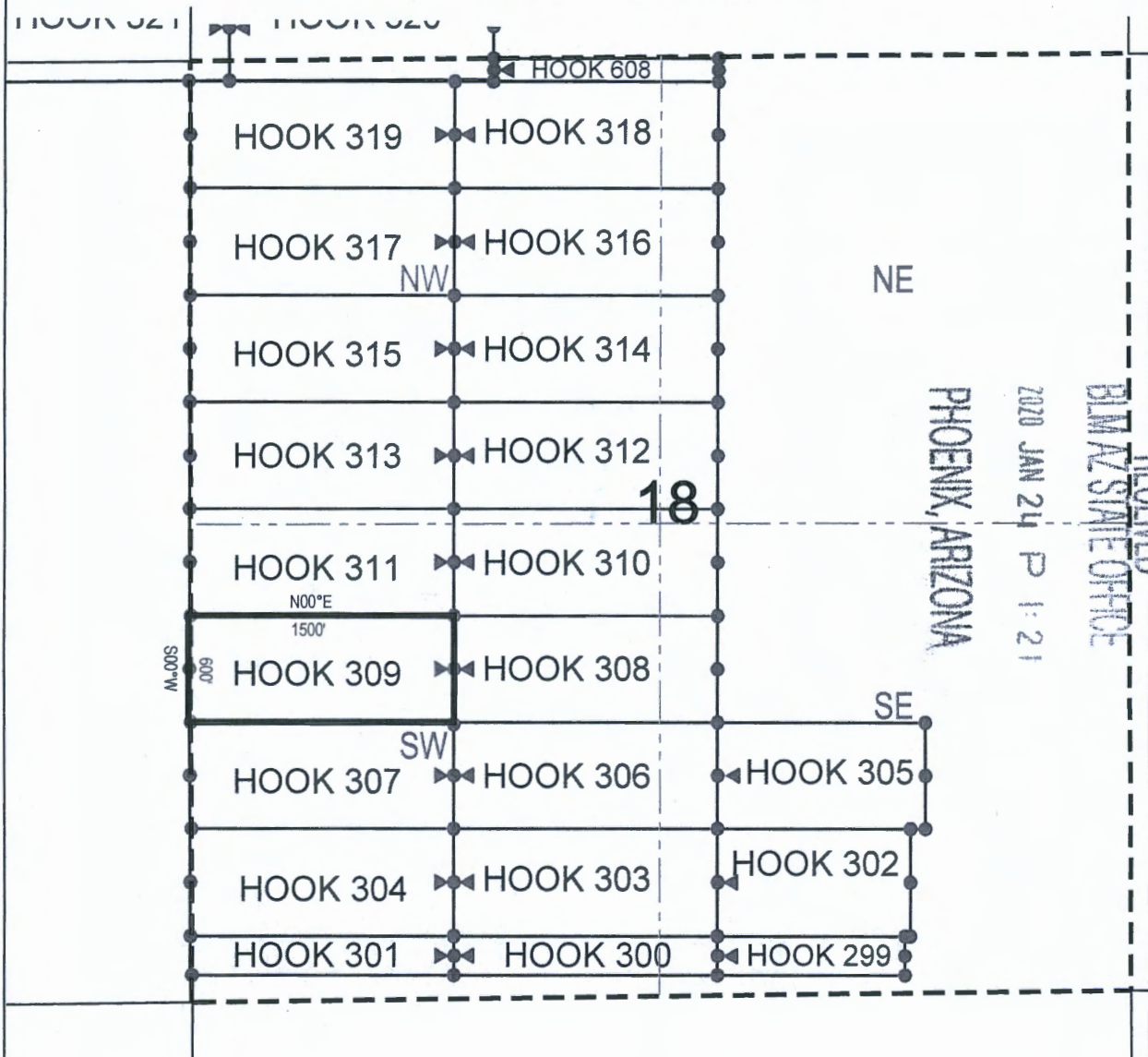
The location monument on which this notice is posted is situated within Section 18, Township 1 North, Range 16 East, Gila Salt River Base and Meridian, Arizona and this claim encompasses portions of the following quarter section (s), section (s), Township (s) and Range (s) NE 1/4 of the SW 1/4 and NW 1/4 of the SW 1/4 of Section 18, Township 1 North, Range 16 East, Gila & Salt River Base and Meridian, Gila County, Arizona, Globe Mining District.

The locality of this claim with reference to some natural object or permanent monument and additional information (if any) concerning its locality are as follows: 8378 feet south and 3749 feet west from the northeast corner of Section 7, Township 1 North, Range 16 East, to the northeast corner of said claim.

LOCATOR (s) King-Fisher Land Company AGENT: T. Robert Breen
17505 N 79th Ave Ste 216
Glendale, AZ 85308

ANCH 59161

LODE CLAIM LOCATION MAP



● Corner Posts

▲ Location Monuments

Scale: 1"=1000'



1. The above map depicts the **HOOK 309** Lode Claim, which is located in the NE 1/4 of the SW 1/4 and NW 1/4 of the SW 1/4 of Section 18, Township 1 North, Range 16 East, Gila & Salt River Base and Meridian, Gila County, Arizona, Globe Mining District.
2. The type of corner and location monuments used are wood 2"x2"x48" posts and metal tags with location information written thereon.
3. The bearings and distances in degrees and feet between claim corners are as depicted on the above map.

AMC459141

RECEIVED
BLM AZ STATE OFFICE
2020 JAN 24 P 1:21

King-Fisher Land Company
17505 N 79th Ave Ste 216
Glendale, AZ 85308

NOTICE IS HEREBY GIVEN that the HOOK 310

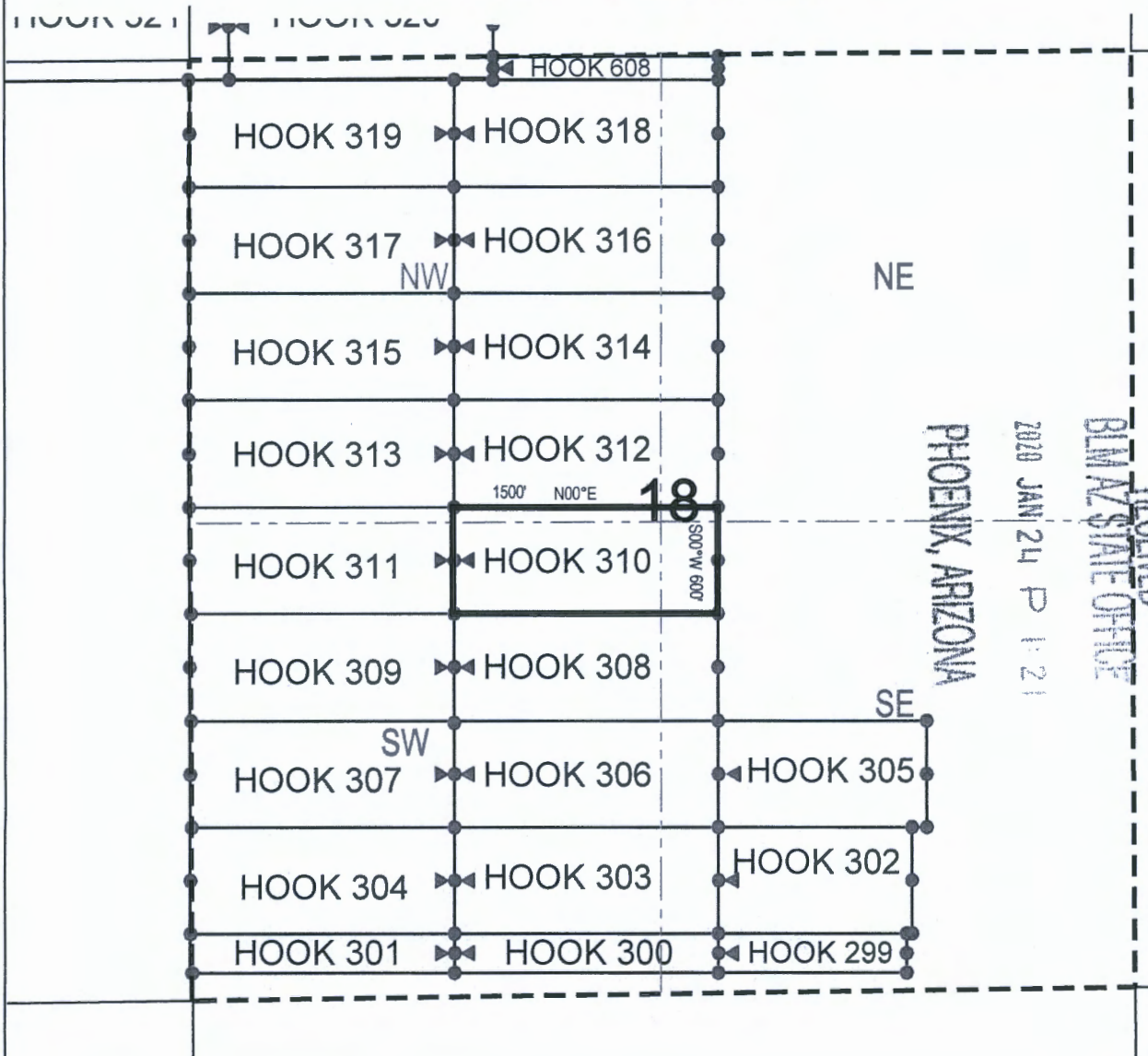
RECEIVED
BLMAZ STATE OFFICE
2020 JAN 24 P 1:2
PHOENIX, ARIZONA

The locality of this claim with reference to some natural object or permanent monument and additional information (if any) concerning its locality are as follows: 7778 feet south and 2249 feet west from the northeast corner of Section 7, Township 1 North, Range 16 East, to the northeast corner of said claim.

LOCATOR (s) King-Fisher Land Company AGENT: T. Robert Breen
17505 N 79th Ave Ste 216
Glendale, AZ 85308

AMC459142

LODE CLAIM LOCATION MAP



● Corner Posts

▲ Location Monuments

Scale: 1"=1000'



1. The above map depicts the **HOOK 310** Lode Claim, which is located in the NE 1/4 of the SW 1/4, NW 1/4 of the SE 1/4, SW 1/4 of the NE 1/4 and SE 1/4 of the NW 1/4 of Section 18, Township 1 North, Range 16 East, Gila & Salt River Base and Meridian, Gila County, Arizona, Globe Mining District.
2. The type of corner and location monuments used are wood 2"x2"x48" posts and metal tags with location information written thereon.
3. The bearings and distances in degrees and feet between claim corners are as depicted on the above map.

AMC459142

King-Fisher Land Company
17505 N 79th Ave Ste 216
Glendale, AZ 85308

NOTICE IS HEREBY GIVEN that the HOOK 311

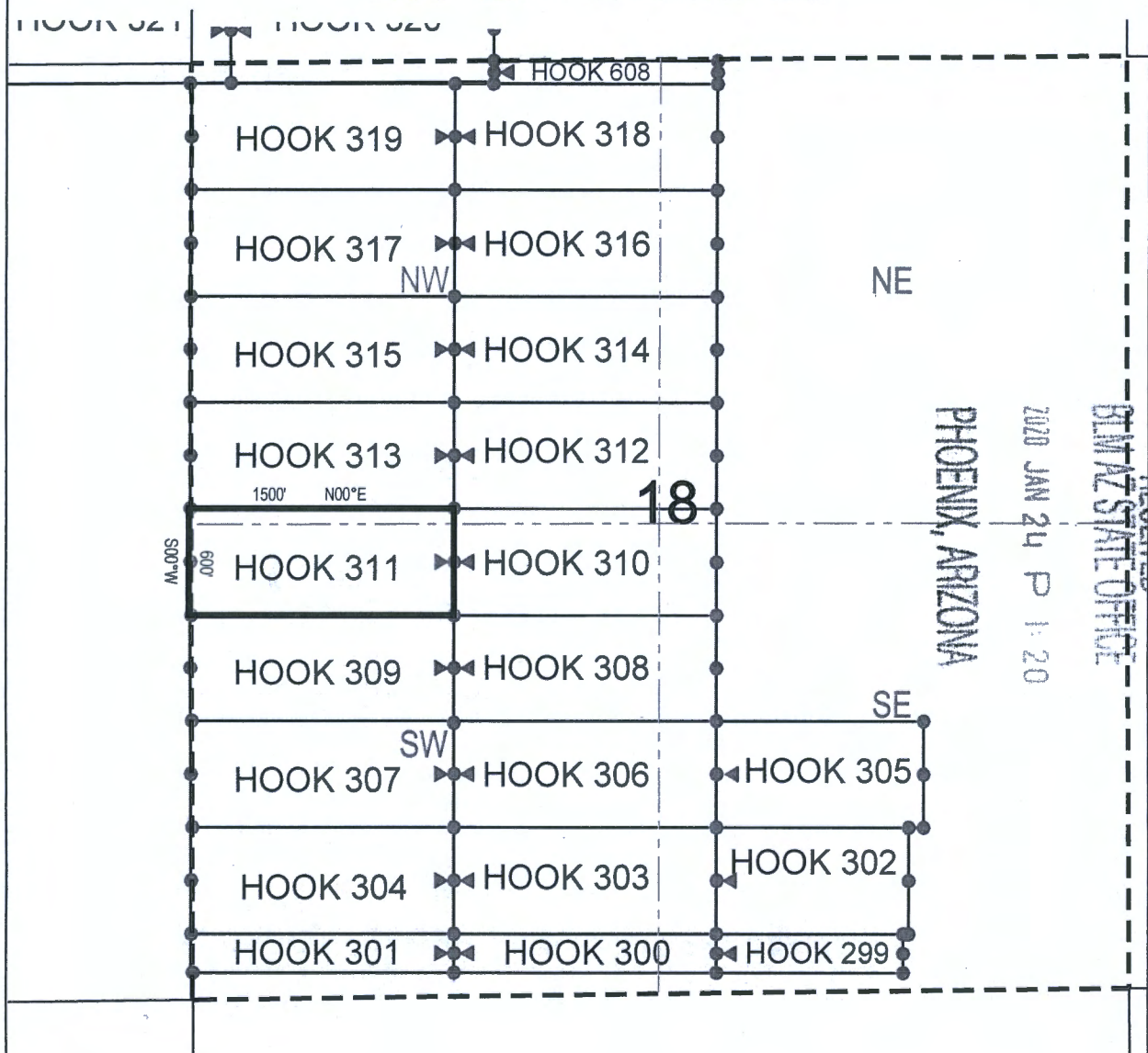
RECEIVED
BLMAZ STATE OFFICE
2020 JAN 24 P 1:21
PHOENIX, ARIZONA

The locality of this claim with reference to some natural object or permanent monument and additional information (if any) concerning its locality are as follows: 7778 feet south and 3749 feet west from the northeast corner of Section 7, Township 1 North, Range 16 East, to the northeast corner of said claim.

LOCATOR (s) King-Fisher Land Company AGENT: T. Robert Breen /
17505 N 79th Ave Ste 216
Glendale, AZ 85308

AMC459143

LODE CLAIM LOCATION MAP



● Corner Posts

▲ Location Monuments

Scale: 1"=1000'



1. The above map depicts the **HOOK 311** Lode Claim, which is located in the NE 1/4 of the SW 1/4, SE 1/4 of the NW 1/4, SW 1/4 of the NW 1/4 and NW 1/4 of the SW 1/4 of Section 18, Township 1 North, Range 16 East, Gila & Salt River Base and Meridian, Gila County, Arizona, Globe Mining District.
2. The type of corner and location monuments used are wood 2"x2"x48" posts and metal tags with location information written thereon.
3. The bearings and distances in degrees and feet between claim corners are as depicted on the above map.

AMC 459143

King-Fisher Land Company
17505 N 79th Ave Ste 216
Glendale, AZ 85308

NOTICE IS HEREBY GIVEN that the HOOK 312

RECEIVED
BIRMINGHAM STATE OFFICE
JAN 24 P 1:20
PHOENIX, ARIZONA

The location monument on which this notice is posted is situated within Section 18, Township 1 North, Range 16 East, Gila Salt River Base and Meridian, Arizona and this claim encompasses portions of the following quarter section (s), section (s), Township (s) and Range (s) SE 1/4 of the NW 1/4 and SW 1/4 of the NE 1/4 of Section 18, Township 1 North, Range 16 East, Gila & Salt River Base and Meridian, Gila County, Arizona, Globe Mining District.

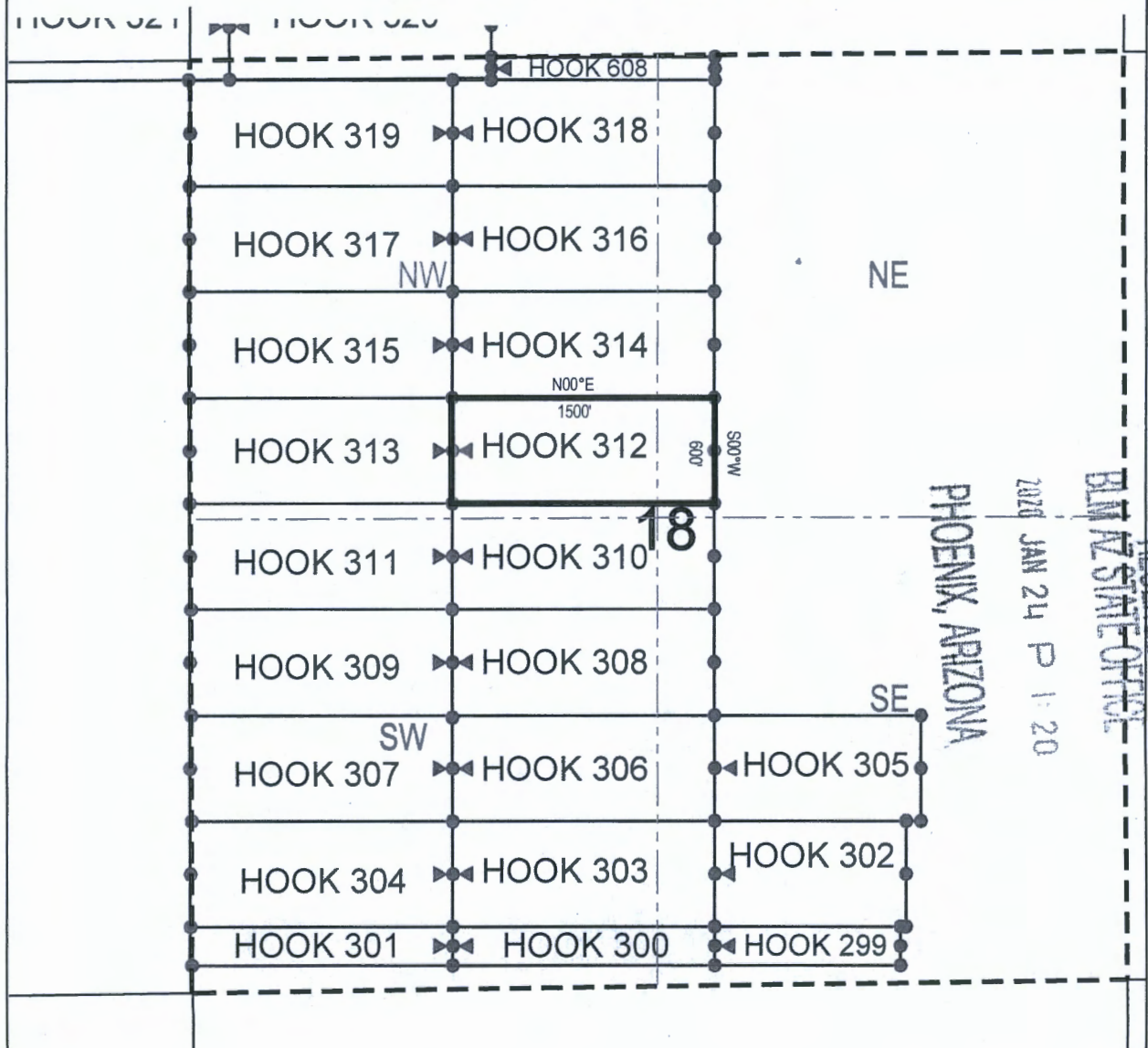
The locality of this claim with reference to some natural object or permanent monument and additional information (if any) concerning its locality are as follows: 7178 feet south and 2249 feet west from the northeast corner of Section 7, Township 1 North, Range 16 East, to the northeast corner of said claim.

DATED AND POSTED on the ground this 21st day of January, 2020.

LOCATOR (s) King-Fisher Land Company AGENT: T. Robert Breen
17505 N 79th Ave Ste 216
Glendale, AZ 85308

AMC 459144

LODE CLAIM LOCATION MAP



● Corner Posts

▲ Location Monuments

Scale: 1"=1000'



1. The above map depicts the **HOOK 312** Lode Claim, which is located in the SE 1/4 of the NW 1/4 and SW 1/4 of the NE 1/4 of Section 18, Township 1 North, Range 16 East, Gila & Salt River Base and Meridian, Gila County, Arizona, Globe Mining District.
2. The type of corner and location monuments used are wood 2"x2"x48" posts and metal tags with location information written thereon.
3. The bearings and distances in degrees and feet between claim corners are as depicted on the above map.

AMC 459144

King-Fisher Land Company
17505 N 79th Ave Ste 216
Glendale, AZ 85308

NOTICE IS HEREBY GIVEN that the HOOK 313

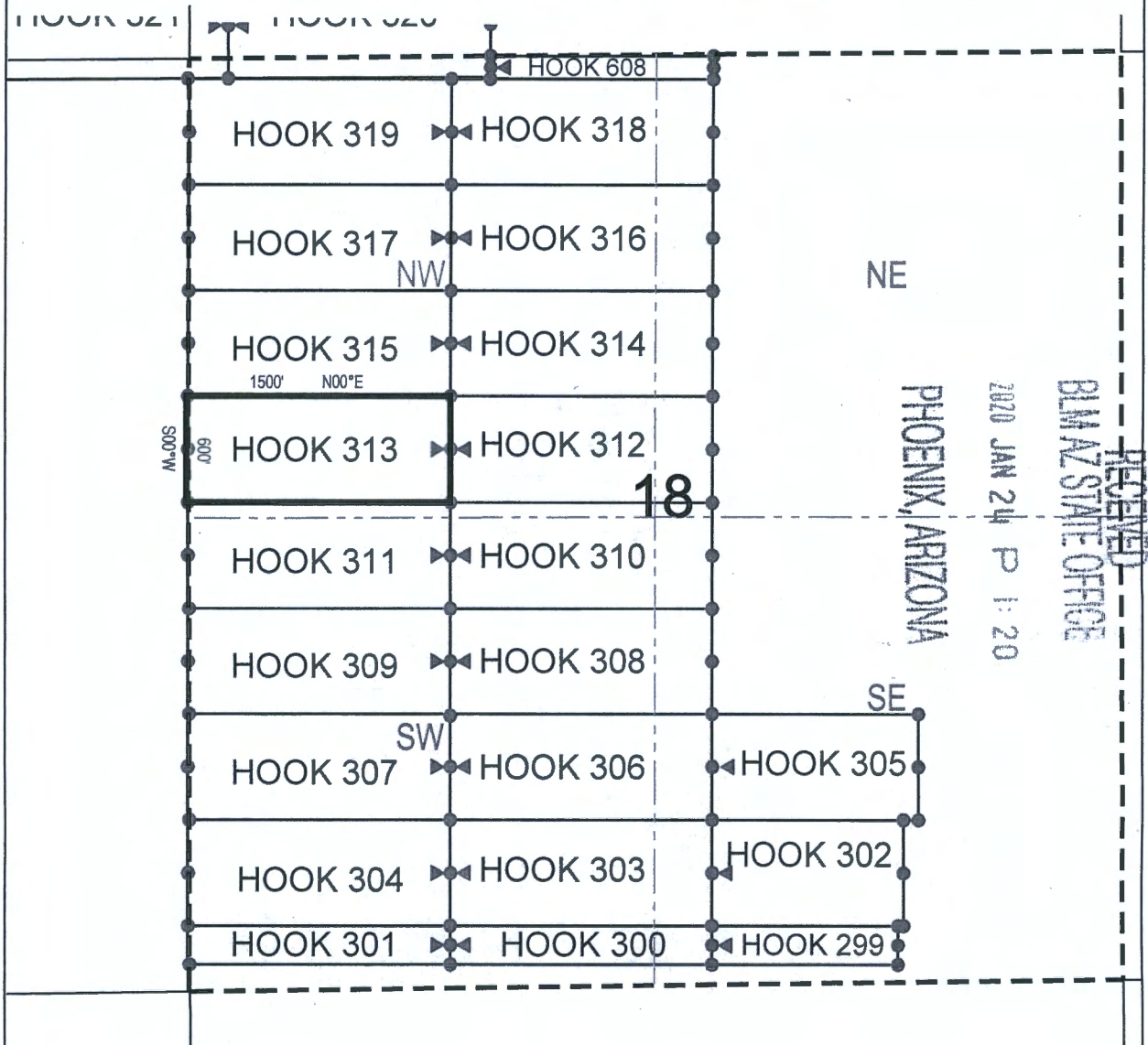
RECEIVED
BIMAZ STATE OFFICE
2020 JAN 24 P 1:20
PHOENIX, ARIZONA

The locality of this claim with reference to some natural object or permanent monument and additional information (if any) concerning its locality are as follows: 7178 feet south and 3749 feet west from the northeast corner of Section 7, Township 1 North, Range 16 East, to the northeast corner of said claim.

LOCATOR (s) King-Fisher Land Company AGENT: T. Robert Breen
17505 N 79th Ave Ste 216
Glendale, AZ 85308

AMC 459145

LODE CLAIM LOCATION MAP



● Corner Posts

▲ Location Monuments

Scale: 1"=1000'



1. The above map depicts the **HOOK 313** Lode Claim, which is located in the SE 1/4 of the NW 1/4 and SW 1/4 of the NW 1/4 of Section 18, Township 1 North, Range 16 East, Gila & Salt River Base and Meridian, Gila County, Arizona, Globe Mining District.
2. The type of corner and location monuments used are wood 2"x2"x48" posts and metal tags with location information written thereon.
3. The bearings and distances in degrees and feet between claim corners are as depicted on the above map.

AMC459145

King-Fisher Land Company
17505 N 79th Ave Ste 216
Glendale, AZ 85308

NOTICE IS HEREBY GIVEN that the HOOK 314

_____ lode mining claim has been located
by King-Fisher Land Company whose current mailing
address is 17505 N 79th Ave Ste 216
Glendale, AZ 85308

RECEIVED
BLMAZ STATE OFFICE
JAN 24 P 1:20
PHOENIX, ARIZONA

The general course of this claim is East/West and it is situated in Gila County, Arizona. This claim is 1500 feet in length and 600 feet in width. This claim runs from the location monument on which this location notice is posted approximately 1490 feet in a easterly direction to the east end line and 10 feet in a westerly direction to the west end line. This claim is marked by six monuments, one at each corner and one at the center of each end line of the claim.

The location monument on which this notice is posted is situated within Section 18, Township 1
North, Range 16 East, Gila Salt River Base and Meridian, Arizona and this claim encompasses portions
of the following quarter section (s), section (s), Township (s) and Range (s) SE 1/4 of the NW 1/4 and SW 1/4
of the NE 1/4 of Section 18, Township 1 North, Range 16 East, Gila & Salt River Base and Meridian, Gila
County, Arizona, Globe Mining District.

The locality of this claim with reference to some natural object or permanent monument and additional information (if any) concerning its locality are as follows: 6578 feet south and 2249 feet west from the northeast corner of Section 7, Township 1 North, Range 16 East, to the northeast corner of said claim.

DATED AND POSTED on the ground this 21st day of January, 2020

LOCATOR (s) King-Fisher Land Company AGENT: T. Robert Breen
17505 N 79th Ave Ste 216
Glendale, AZ 85308

AMC 459146

HOOK 321 HOOK 320

HOOK 608

HOOK 319 HOOK 318

HOOK 317 HOOK 316

NW N00°E 1500

HOOK 315 HOOK 314 800 500W

HOOK 313 HOOK 312

18

HOOK 311 HOOK 310

HOOK 309 HOOK 308

SW

HOOK 307 HOOK 306

SE

HOOK 304 HOOK 303

HOOK 302

HOOK 301 HOOK 300

HOOK 299

PHOENIX, ARIZONA

2020 JAN 24 P 1:20

BMAZ STATE OFFICE

RECEIVED

1. The above map depicts the **HOOK 314** Lode Claim, which is located in the SE 1/4 of the NW 1/4 and SW 1/4 of the NE 1/4 of Section 18, Township 1 North, Range 16 East, Gila & Salt River Base and Meridian, Gila County, Arizona, Globe Mining District.
2. The type of corner and location monuments used are wood 2"x2"x48" posts and metal tags with location information written thereon.
3. The bearings and distances in degrees and feet between claim corners are as depicted on the above map.

AMC459146

King-Fisher Land Company
17505 N 79th Ave Ste 216
Glendale, AZ 85308

NOTICE IS HEREBY GIVEN that the HOOK 315

_____ lode mining claim has been located
by King-Fisher Land Company whose current mailing
address is 17505 N 79th Ave Ste 216
Glendale, AZ 85308

RECEIVED
BLMAZ STATE OFFICE
2020 JAN 24 P 1:2
PHOENIX, ARIZONA

The general course of this claim is East/West and it is situated in Gila County, Arizona. This claim is 1500 feet in length and 600 feet in width. This claim runs from the location monument on which this location notice is posted approximately 10 feet in a easterly direction to the east end line and 1490 feet in a westerly direction to the west end line. This claim is marked by six monuments, one at each corner and one at the center of each end line of the claim.

The location monument on which this notice is posted is situated within Section 18, Township 1 North, Range 16 East, Gila Salt River Base and Meridian, Arizona and this claim encompasses portions of the following quarter section (s), section (s), Township (s) and Range (s) SE 1/4 of the NW 1/4 and SW 1/4 of the NW 1/4 of Section 18, Township 1 North, Range 16 East, Gila & Salt River Base and Meridian, Gila County, Arizona, Globe Mining District.

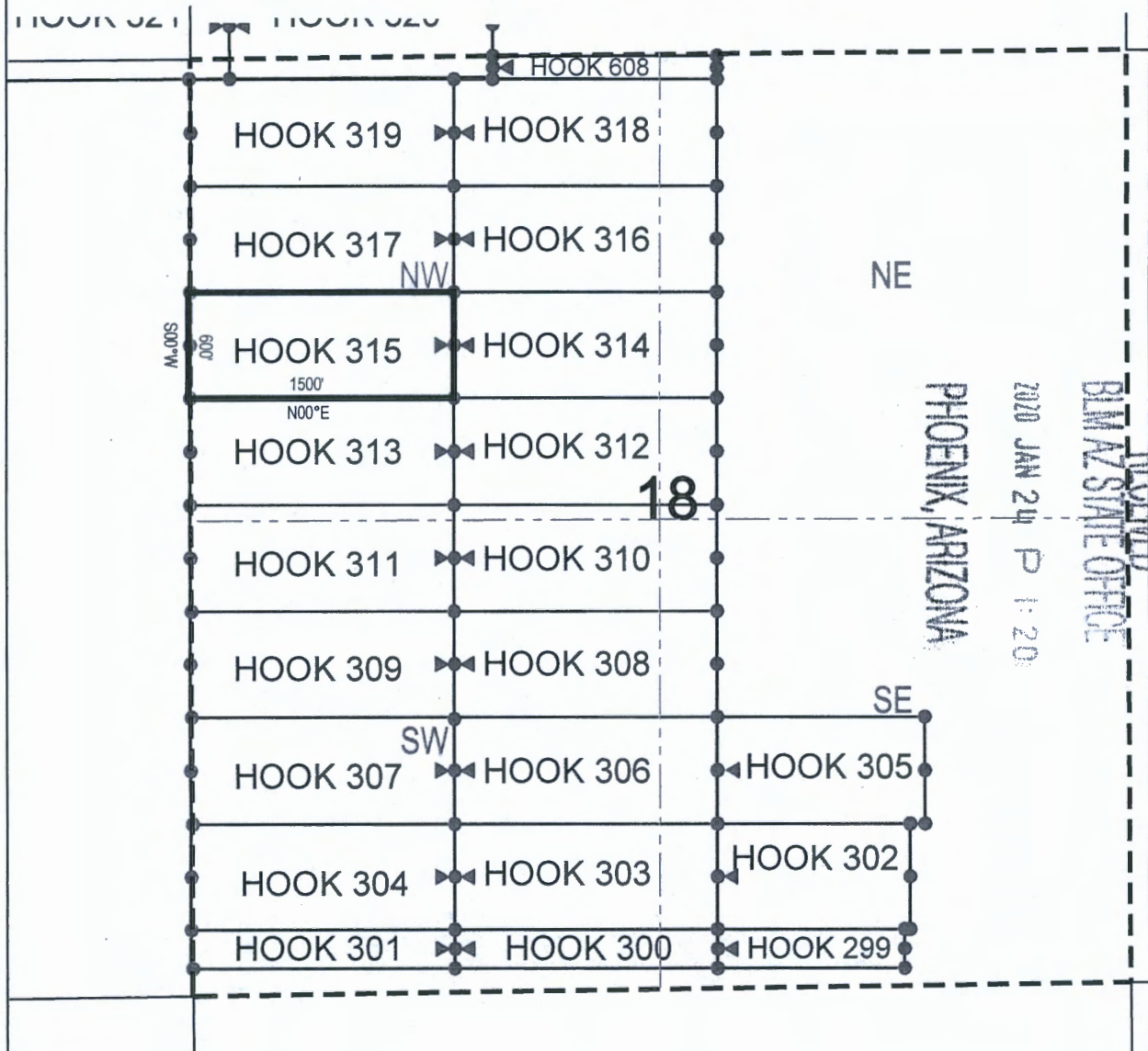
The locality of this claim with reference to some natural object or permanent monument and additional information (if any) concerning its locality are as follows: 6578 feet south and 3749 feet west from the northeast corner of Section 7, Township 1 North, Range 16 East, to the northeast corner of said claim.

DATED AND POSTED on the ground this 21st day of January 2020

LOCATOR (s) King-Fisher Land Company AGENT: T. Robert Breen /
17505 N 79th Ave Ste 216
Glendale, AZ 85308

AMC 459147

LODE CLAIM LOCATION MAP



● Corner Posts ▲ Location Monuments Scale: 1"=1000'



1. The above map depicts the **HOOK 315** Lode Claim, which is located in the SE 1/4 of the NW 1/4 and SW 1/4 of the NW 1/4 of Section 18, Township 1 North, Range 16 East, Gila & Salt River Base and Meridian, Gila County, Arizona, Globe Mining District.
2. The type of corner and location monuments used are wood 2"x2"x48" posts and metal tags with location information written thereon.
3. The bearings and distances in degrees and feet between claim corners are as depicted on the above map.

King-Fisher Land Company
17505 N 79th Ave Ste 216
Glendale, AZ 85308

NOTICE IS HEREBY GIVEN that the HOOK 316

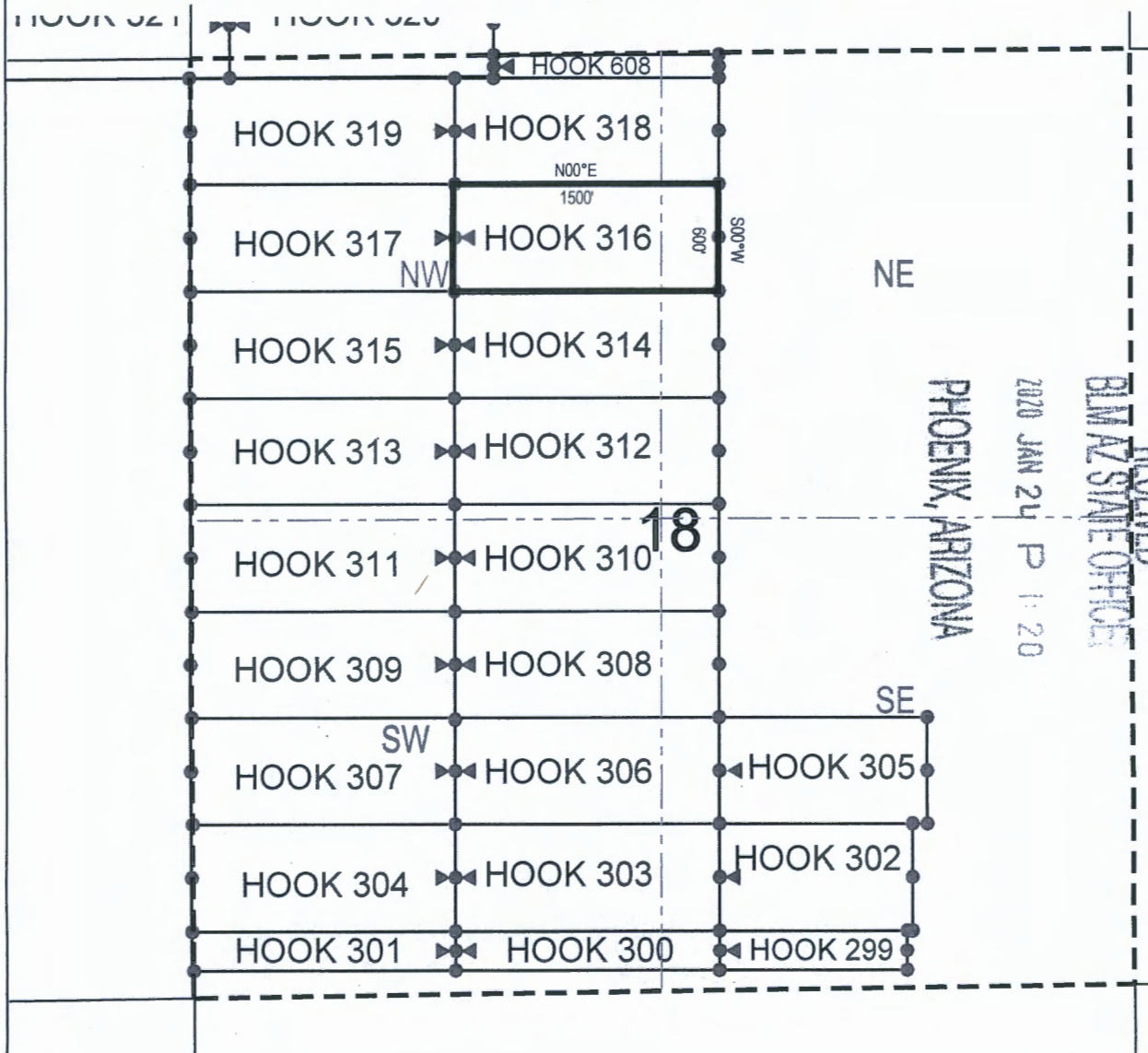
RECEIVED
BIMAZ STATE OFFICE
2020 JAN 24 P 1:20
PHOENIX, ARIZONA

The locality of this claim with reference to some natural object or permanent monument and additional information (if any) concerning its locality are as follows: 5978 feet south and 2249 feet west from the northeast corner of Section 7, Township 1 North, Range 16 East, to the northeast corner of said claim.

LOCATOR (s) King-Fisher Land Company AGENT: T. Robert Breen / 
17505 N 79th Ave Ste 216
Glendale, AZ 85308

АМС 459148

LODE CLAIM LOCATION MAP



● Corner Posts

▲ Location Monuments

Scale: 1"=1000'



1. The above map depicts the **HOOK 316** Lode Claim, which is located in the NE 1/4 of the NW 1/4 and NW 1/4 of the NE 1/4 of Section 18, Township 1 North, Range 16 East, Gila & Salt River Base and Meridian, Gila County, Arizona, Globe Mining District.
2. The type of corner and location monuments used are wood 2"x2"x48" posts and metal tags with location information written thereon.
3. The bearings and distances in degrees and feet between claim corners are as depicted on the above map.

PHOENIX, ARIZONA

2020 JAN 24 P 1:20

BIMAZ STATE OFFICE

RECEIVED

AMC459148

King-Fisher Land Company
17505 N 79th Ave Ste 216
Glendale, AZ 85308

NOTICE IS HEREBY GIVEN that the HOOK 317

_____ lode mining claim has been located
by King-Fisher Land Company whose current mailing
address is 17505 N 79th Ave Ste 216
Glendale, AZ 85308

RECEIVED
BIA AZ STATE OFFICE
2020 JAN 24 P 1:19
PHOENIX, ARIZONA

The general course of this claim is East/West and it is situated in Gila County, Arizona. This claim is 1500 feet in length and 600 feet in width. This claim runs from the location monument on which this location notice is posted approximately 10 feet in a easterly direction to the east end line and 1490 feet in a westerly direction to the west end line. This claim is marked by six monuments, one at each corner and one at the center of each end line of the claim.

The location monument on which this notice is posted is situated within Section 18, Township 1 North, Range 16 East, Gila Salt River Base and Meridian, Arizona and this claim encompasses portions of the following quarter section (s), section (s), Township (s) and Range (s) NE 1/4 of the NW 1/4 and NW 1/4 of the NW 1/4 of Section 18, Township 1 North, Range 16 East, Gila & Salt River Base and Meridian, Gila County, Arizona, Globe Mining District.

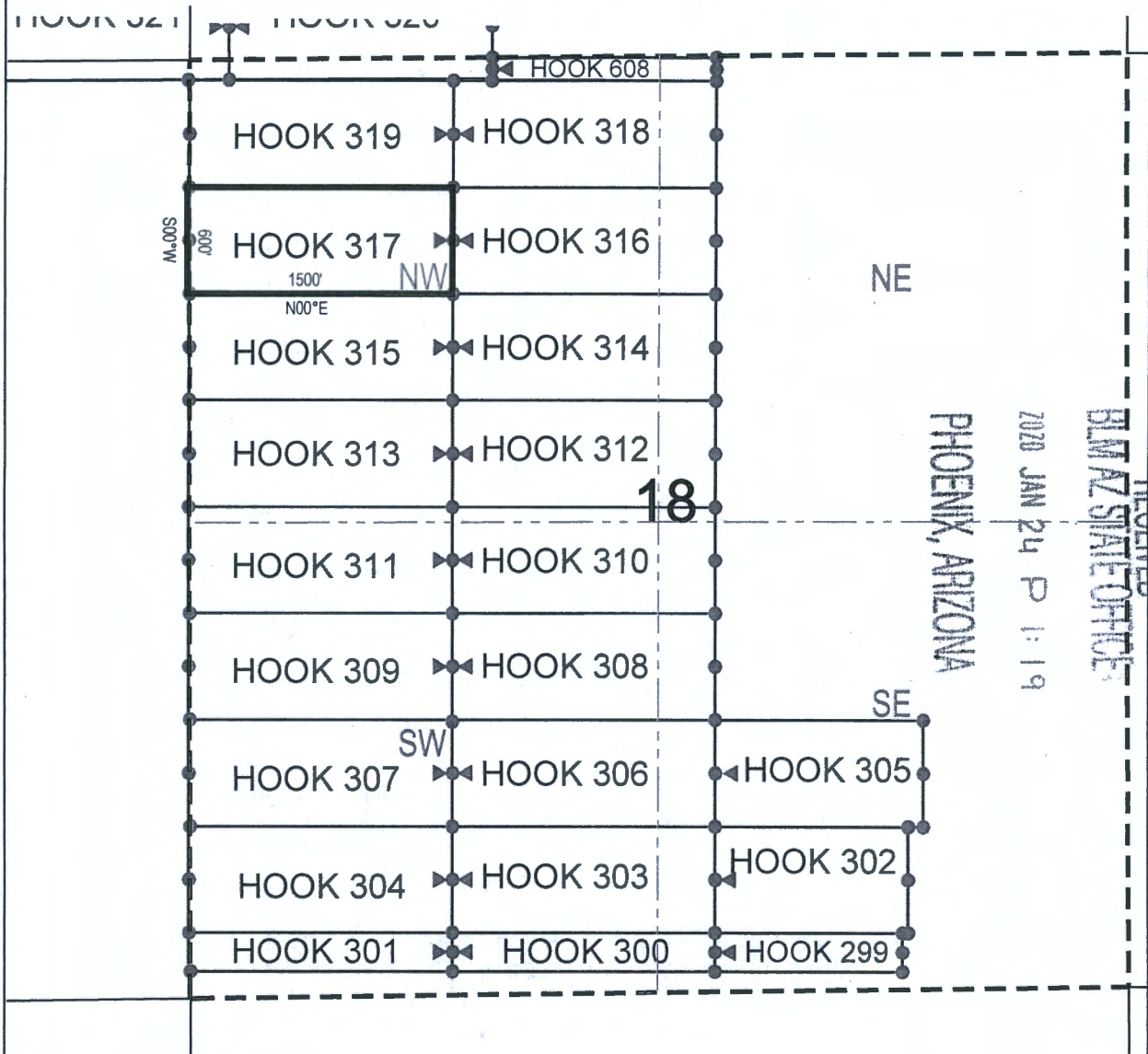
The locality of this claim with reference to some natural object or permanent monument and additional information (if any) concerning its locality are as follows: 5978 feet south and 3749 feet west from the northeast corner of Section 7, Township 1 North, Range 16 East, to the northeast corner of said claim.

DATED AND POSTED on the ground this 21st day of January, 2020.

LOCATOR (s) King-Fisher Land Company AGENT: T. Robert Breen
17505 N 79th Ave Ste 216
Glendale, AZ 85308

AMC459149

LODE CLAIM LOCATION MAP



● Corner Posts

▲ Location Monuments

Scale: 1"=1000'



1. The above map depicts the **HOOK 317** Lode Claim, which is located in the NE 1/4 of the NW 1/4 and NW 1/4 of the NW 1/4 of Section 18, Township 1 North, Range 16 East, Gila & Salt River Base and Meridian, Gila County, Arizona, Globe Mining District.
2. The type of corner and location monuments used are wood 2"x2"x48" posts and metal tags with location information written thereon.
3. The bearings and distances in degrees and feet between claim corners are as depicted on the above map.

RECEIVED

BLM AZ STATE OFFICE

2020 JAN 24 P 1:19

PHOENIX, ARIZONA

AMC 459149

King-Fisher Land Company
17505 N 79th Ave Ste 216
Glendale, AZ 85308

NOTICE IS HEREBY GIVEN that the HOOK 318

_____ lode mining claim has been located
by King-Fisher Land Company whose current mailing
address is 17505 N 79th Ave Ste 216
Glendale, AZ 85308

RECEIVED
BLMAZ STATE OFFICE
2020 JAN 24 P 1:19
PHOENIX, ARIZONA

The general course of this claim is East/West and it is situated in Gila County, Arizona. This claim is 1500 feet in length and 600 feet in width. This claim runs from the location monument on which this location notice is posted approximately 1490 feet in a easterly direction to the east end line and 10 feet in a westerly direction to the west end line. This claim is marked by six monuments, one at each corner and one at the center of each end line of the claim.

The location monument on which this notice is posted is situated within Section 18, Township 1
North, Range 16 East, Gila Salt River Base and Meridian, Arizona and this claim encompasses portions
of the following quarter section (s), section (s), Township (s) and Range (s) NE 1/4 of the NW 1/4 and NW 1/4
of the NE 1/4 of Section 18, Township 1 North, Range 16 East, Gila & Salt River Base and Meridian, Gila
County, Arizona, Globe Mining District.

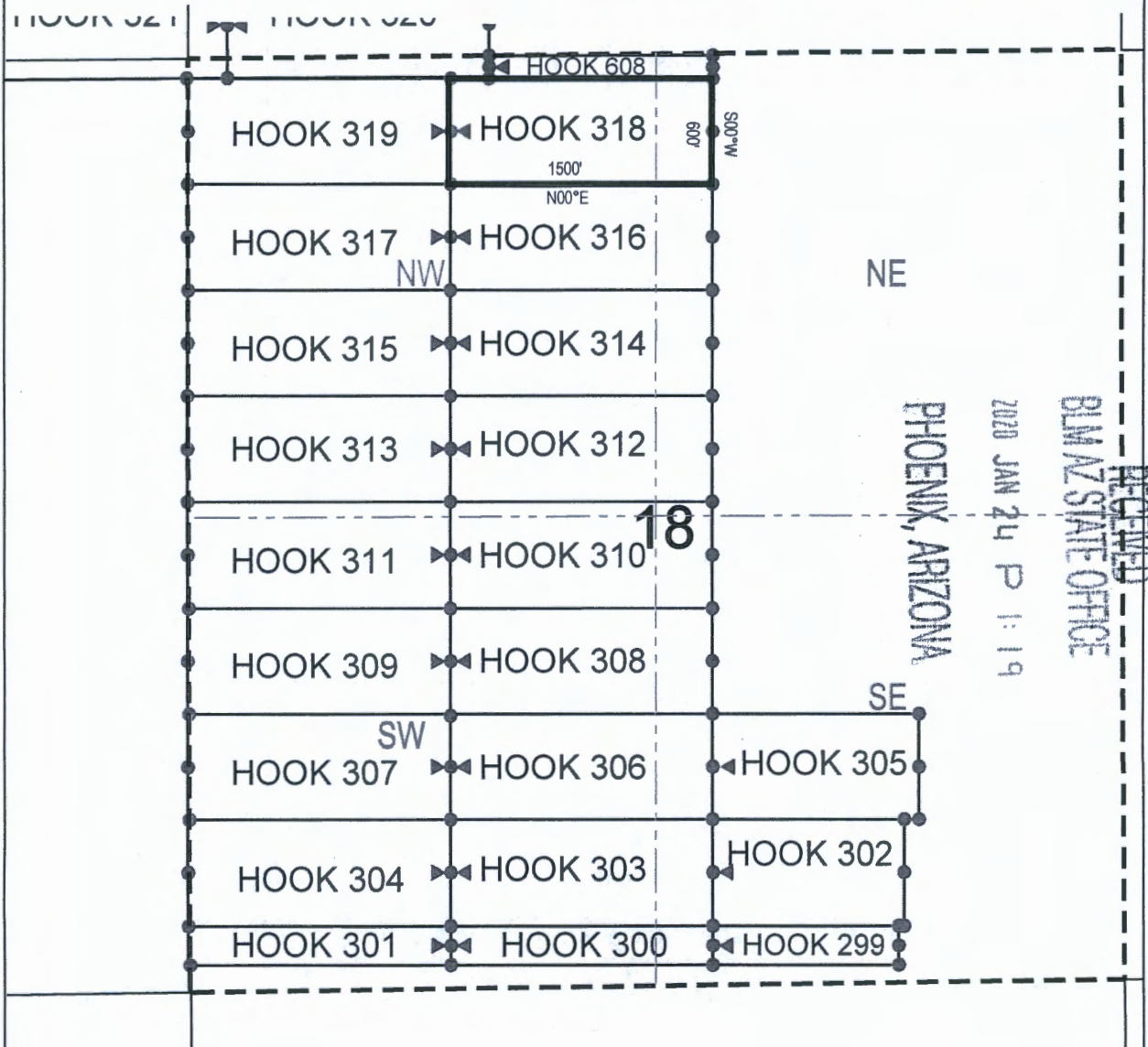
The locality of this claim with reference to some natural object or permanent monument and additional information (if any) concerning its locality are as follows: 5378 feet south and 2249 feet west from the northeast corner of Section 7, Township 1 North, Range 16 East, to the northeast corner of said claim.

DATED AND POSTED on the ground this 21st day of January, 2020

LOCATOR (s) King-Fisher Land Company AGENT: T. Robert Breen /
17505 N 79th Ave Ste 216
Glendale, AZ 85308

AMC459150

LODE CLAIM LOCATION MAP



● Corner Posts

▲ Location Monuments

Scale: 1"=1000'



1. The above map depicts the **HOOK 318** Lode Claim, which is located in the NE 1/4 of the NW 1/4 and NW 1/4 of the NE 1/4 of Section 18, Township 1 North, Range 16 East, Gila & Salt River Base and Meridian, Gila County, Arizona, Globe Mining District.
2. The type of corner and location monuments used are wood 2"x2"x48" posts and metal tags with location information written thereon.
3. The bearings and distances in degrees and feet between claim corners are as depicted on the above map.

AMC459150

RECEIVED
BLM AZ STATE OFFICE

2020 JAN 24 P 1:19

PHOENIX, ARIZONA

King-Fisher Land Company
17505 N 79th Ave Ste 216
Glendale, AZ 85308

NOTICE IS HEREBY GIVEN that the HOOK 319

_____ lode mining claim has been located
by King-Fisher Land Company whose current mailing
address is 17505 N 79th Ave Ste 216
Glendale, AZ 85308

RECEIVED
BLMAZ STATE OFFICE
2020 JAN 24 P 1:19
PHOENIX, ARIZONA

The general course of this claim is East/West and it is situated in Gila County, Arizona. This claim is 1500 feet in length and 600 feet in width. This claim runs from the location monument on which this location notice is posted approximately 10 feet in a easterly direction to the east end line and 1490 feet in a westerly direction to the west end line. This claim is marked by six monuments, one at each corner and one at the center of each end line of the claim.

The location monument on which this notice is posted is situated within Section 18, Township 1
North, Range 16 East, Gila Salt River Base and Meridian, Arizona and this claim encompasses portions
of the following quarter section (s), section (s), Township (s) and Range (s) NE 1/4 of the NW 1/4 and NW 1/4
of the NW 1/4 of Section 18, Township 1 North, Range 16 East, Gila & Salt River Base and Meridian, Gila
County, Arizona, Globe Mining District.

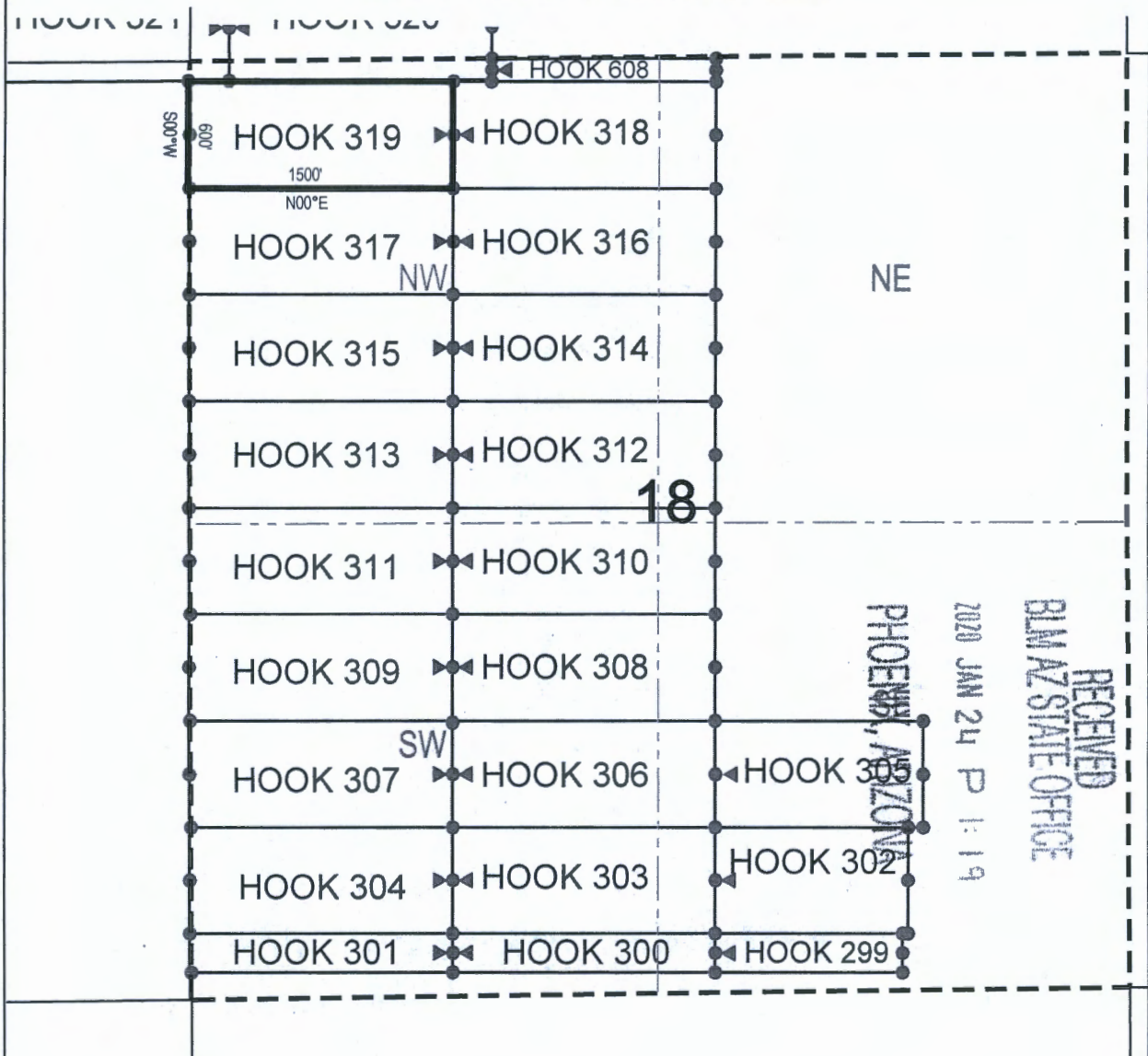
The locality of this claim with reference to some natural object or permanent monument and additional information (if any) concerning its locality are as follows: 5378 feet south and 3749 feet west from the northeast corner of Section 7, Township 1 North, Range 16 East, to the northeast corner of said claim.

DATED AND POSTED on the ground this 21st day of January 2020

LOCATOR (s) King-Fisher Land Company AGENT: T. Robert Breen
17505 N 79th Ave Ste 216
Glendale, AZ 85308

AMC459151

LODE CLAIM LOCATION MAP



● Corner Posts

▲ Location Monuments

Scale: 1"=1000'



1. The above map depicts the **HOOK 319** Lode Claim, which is located in the NE 1/4 of the NW 1/4 and NW 1/4 of the NW 1/4 of Section 18, Township 1 North, Range 16 East, Gila & Salt River Base and Meridian, Gila County, Arizona, Globe Mining District.
2. The type of corner and location monuments used are wood 2"x2"x48" posts and metal tags with location information written thereon.
3. The bearings and distances in degrees and feet between claim corners are as depicted on the above map.

AMC459151

King-Fisher Land Company
17505 N 79th Ave Ste 216
Glendale, AZ 85308

NOTICE IS HEREBY GIVEN that the HOOK 320

RECEIVED
BLMAZ STATE OFFICE
2020 JAN 24 P 1:19
PHOENIX, ARIZONA

The location monument on which this notice is posted is situated within Section 7, Township 1
North, Range 16 East, Gila Salt River Base and Meridian, Arizona and this claim encompasses portions
of the following quarter section (s), section (s), Township (s) and Range (s) SW 1/4 of the SW 1/4 and SE 1/4
of the SW 1/4 of Section 7, Township 1 North, Range 16 East, Gila & Salt River Base and Meridian, Gila
County, Arizona, Globe Mining District.

The locality of this claim with reference to some natural object or permanent monument and additional information (if any) concerning its locality are as follows: 4766 feet south and 3531 feet west from the northeast corner of Section 7, Township 1 North, Range 16 East, to the northeast corner of said claim.

DATED AND POSTED on the ground this 21st day of January, 2020

LOCATOR (s) King-Fisher Land Company AGENT: T. Robert Breen
17505 N 79th Ave Ste 216
Glendale, AZ 85308

AHC459152

LODE CLAIM LOCATION MAP

HOOK 389 HOOK 388 HOOK 387 38

HOOK 370 HOOK 369

HOOK 363 HOOK 362

HOOK 357 HOOK 356 NW

HOOK 351 HOOK 350

HOOK 345 HOOK 344

HOOK 339 HOOK 338

HOOK 333 HOOK 332 SW

HOOK 327 HOOK 326

HOOK 321 HOOK 320 N00°E 1500' S00°W 600'

HOOK 608

NE

7

PHOENIX, ARIZONA

2020 JAN 24 P 1:19

BLM AZ STATE OFFICE

● Corner Posts ▲ Location Monuments Scale: 1"=1000'

N

1. The above map depicts the **HOOK 320** Lode Claim, which is located in the SW 1/4 of the SW 1/4 and SE 1/4 of the SW 1/4 of Section 7, Township 1 North, Range 16 East, Gila & Salt River Base and Meridian, Gila County, Arizona, Globe Mining District.
2. The type of corner and location monuments used are wood 2"x2"x48" posts and metal tags with location information written thereon.
3. The bearings and distances in degrees and feet between claim corners are as depicted on the above map.

RECEIVED

BLAZESAF OFFICE
385

2020 JAN 24 P 19

PHOENIX, ARIZONA

AMC459152

King-Fisher Land Company
17505 N 79th Ave Ste 216
Glendale, AZ 85308

NOTICE IS HEREBY GIVEN that the HOOK 321

RECEIVED
BLMAZ STATE OFFICE
2020 JAN 24 P 1:19
PHOENIX, ARIZONA

The location monument on which this notice is posted is situated within Section 7, Township 1
North, Range 16 East, Gila Salt River Base and Meridian, Arizona and this claim encompasses portions
of the following quarter section (s), section (s), Township (s) and Range (s) SW 1/4 of the SW 1/4 of Section 7,
Township 1 North, Range 16 East, and SE 1/4 of the SE 1/4 of Section 12, Township 1 North, Range 15.5 E,
Gila & Salt River Base and Meridian, Gila County, Arizona, Globe Mining District.

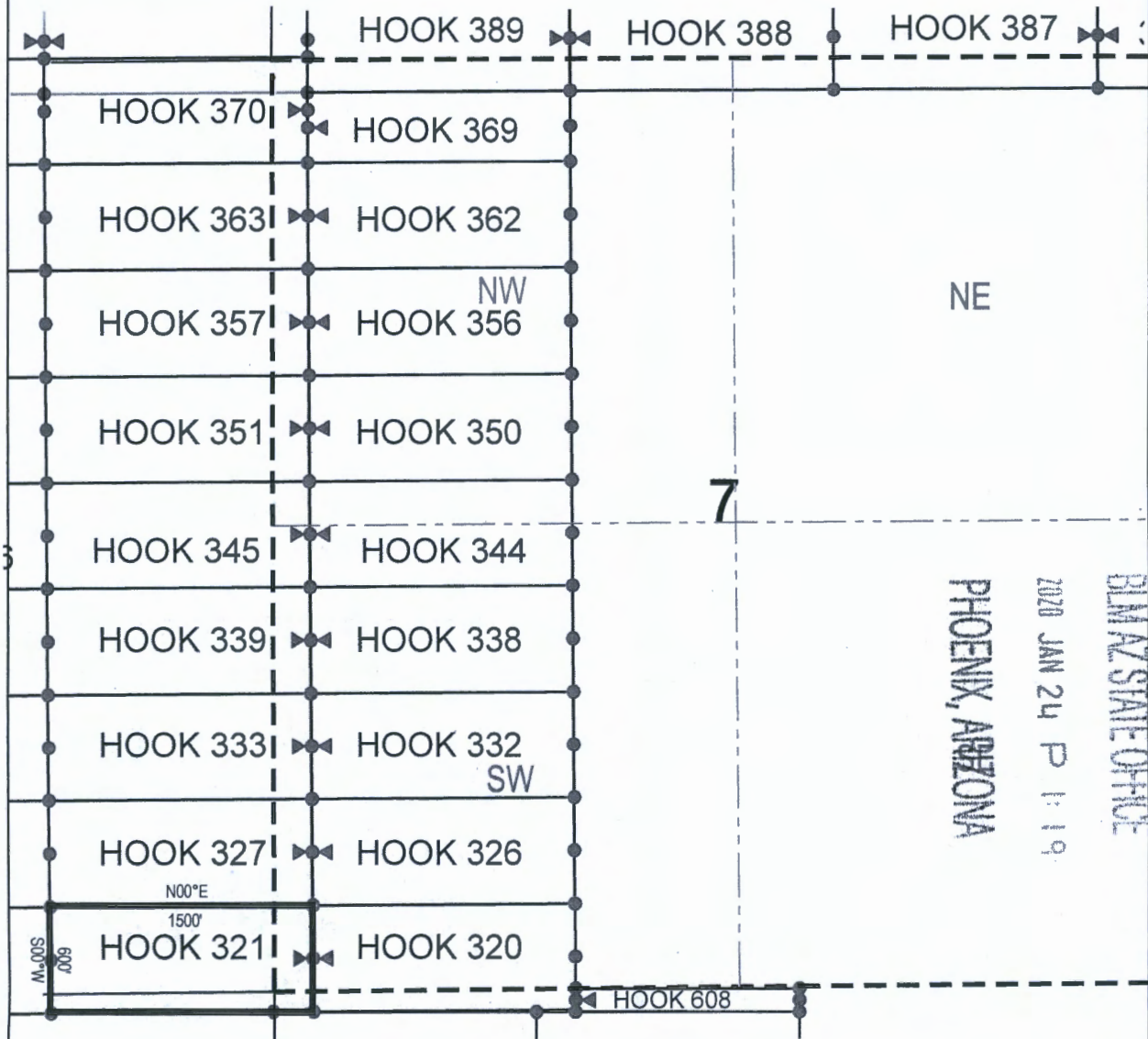
The locality of this claim with reference to some natural object or permanent monument and additional information (if any) concerning its locality are as follows: 4775 feet south and 5031 feet west from the northeast corner of Section 7, Township 1 North, Range 16 East, to the northeast corner of said claim.

DATED AND POSTED on the ground this 21st day of January, 2020

LOCATOR (s) King-Fisher Land Company AGENT: T. Robert Breen
17505 N 79th Ave Ste 216
Glendale, AZ 85308

AMC459153

LODE CLAIM LOCATION MAP



● Corner Posts

▲ Location Monuments

Scale: 1"=1000'



1. The above map depicts the **HOOK 321** Lode Claim, which is located in the SW 1/4 of the SW 1/4 of Section 7, Township 1 North, Range 16 East, and SE 1/4 of the SE 1/4 of Section 12, Township 1 North, Range 15.5 East, Gila & Salt River Base and Meridian, Gila County, Arizona, Globe Mining District.
2. The type of corner and location monuments used are wood 2"x2"x48" posts and metal tags with location information written thereon.
3. The bearings and distances in degrees and feet between claim corners are as depicted on the above map.

RECEIVED

BLM AZ STATE OFFICE

2020 JAN 24 P 1:19

PHOENIX, ARIZONA

AMC459153


When recorded return to:

King-Fisher Land Company
17505 N 79th Ave Ste 216
Glendale, AZ 85308

LOCATION NOTICE FOR LODE MINING CLAIM

NOTICE IS HEREBY GIVEN that the HOOK 322

_____ lode mining claim has been located
by King-Fisher Land Company whose current mailing
address is 17505 N 79th Ave Ste 216
Glendale, AZ 85308



The general course of this claim is East/West and it is situated in Gila
County, Arizona. This claim is 1500 feet in length and 600 feet in width. This claim runs
from the location monument on which this location notice is posted approximately 1490 feet in a
easterly direction to the east end line and 10 feet in a westerly direction to the
west end line. This claim is marked by six monuments, one at each corner and one at the center of each
end line of the claim.

The location monument on which this notice is posted is situated within Section 12, Township 1
North, Range 15.5 East, Gila Salt River Base and Meridian, Arizona and this claim encompasses portions
of the following quarter section (s), section (s), Township (s) and Range (s) SE 1/4 of the SW 1/4 and SW 1/4
of the SE 1/4 of Section 12, and NE 1/4 of the NW 1/4 and NW 1/4 of the NE 1/4 of Section 13, Township 1
North, Range 15.5 East, Gila & Salt River Base and Meridian, Gila County, Arizona, Globe Mining District.

The locality of this claim with reference to some natural object or permanent monument and additional information
(if any) concerning its locality are as follows: 4784 feet south and 6529 feet west from the northeast corner of
Section 7, Township 1 North, Range 16 East, to the northeast corner of said claim.

DATED AND POSTED on the ground this 21st day of January 2020

LOCATOR (s) King-Fisher Land Company AGENT: T. Robert Breen /
17505 N 79th Ave Ste 216
Glendale, AZ 85308

AMC459154

LODE CLAIM LOCATION MAP

The map displays a grid of hook locations, numbered from 321 to 373. The grid is divided into four quadrants by a central vertical dashed line labeled '12' and a horizontal dashed line. The quadrants are labeled 'NW', 'NE', 'SW', and 'SE'. The hook locations are arranged in rows and columns, with the following labels visible:

- Row 1: HOOK 373, HOOK 372, HOOK 371, HOOK 370
- Row 2: HOOK 366, HOOK 365, HOOK 364, HOOK 363
- Row 3: HOOK 360, HOOK 359, HOOK 358, HOOK 357
- Row 4: HOOK 354, HOOK 353, HOOK 352, HOOK 351
- Row 5: HOOK 348, HOOK 347, HOOK 346, HOOK 345
- Row 6: HOOK 342, HOOK 341, HOOK 340, HOOK 339
- Row 7: HOOK 336, HOOK 335, HOOK 334, HOOK 333
- Row 8: HOOK 330, HOOK 329, HOOK 328, HOOK 327
- Row 9: HOOK 324, HOOK 323, HOOK 322, HOOK 321

A rectangular area is outlined in the bottom center, labeled 'N00°E 1500' 800' SW'. The map also shows various directional markers like 'NW', 'NE', 'SW', 'SE' and 'HOC' labels on the right side.

Scale: 1" = 1000'

1. The above map depicts the **HOOK 322 Lode Claim**, which is located in the SE 1/4 of the SW 1/4 and SW 1/4 of the SE 1/4 of Section 12, and NE 1/4 of the NW 1/4 and NW 1/4 of the NE 1/4 of Section 13, Township 1 North, Range 15.5 East, Gila & Salt River Base and Meridian, Gila County, Arizona, Globe Mining District.
2. The type of corner and location monuments used are wood 2"x2"x48" posts and metal tags with location information written thereon.
3. The bearings and distances in degrees and feet between claim corners are as depicted on the above map.

AMC459154

DEFEND

STATION

King-Fisher Land Company
17505 N 79th Ave Ste 216
Glendale, AZ 85308

NOTICE IS HEREBY GIVEN that the HOOK 323

RECEIVED
BIMAZ STATE OFFICE
2020 JAN 24 P 1:18
PHOENIX, ARIZONA

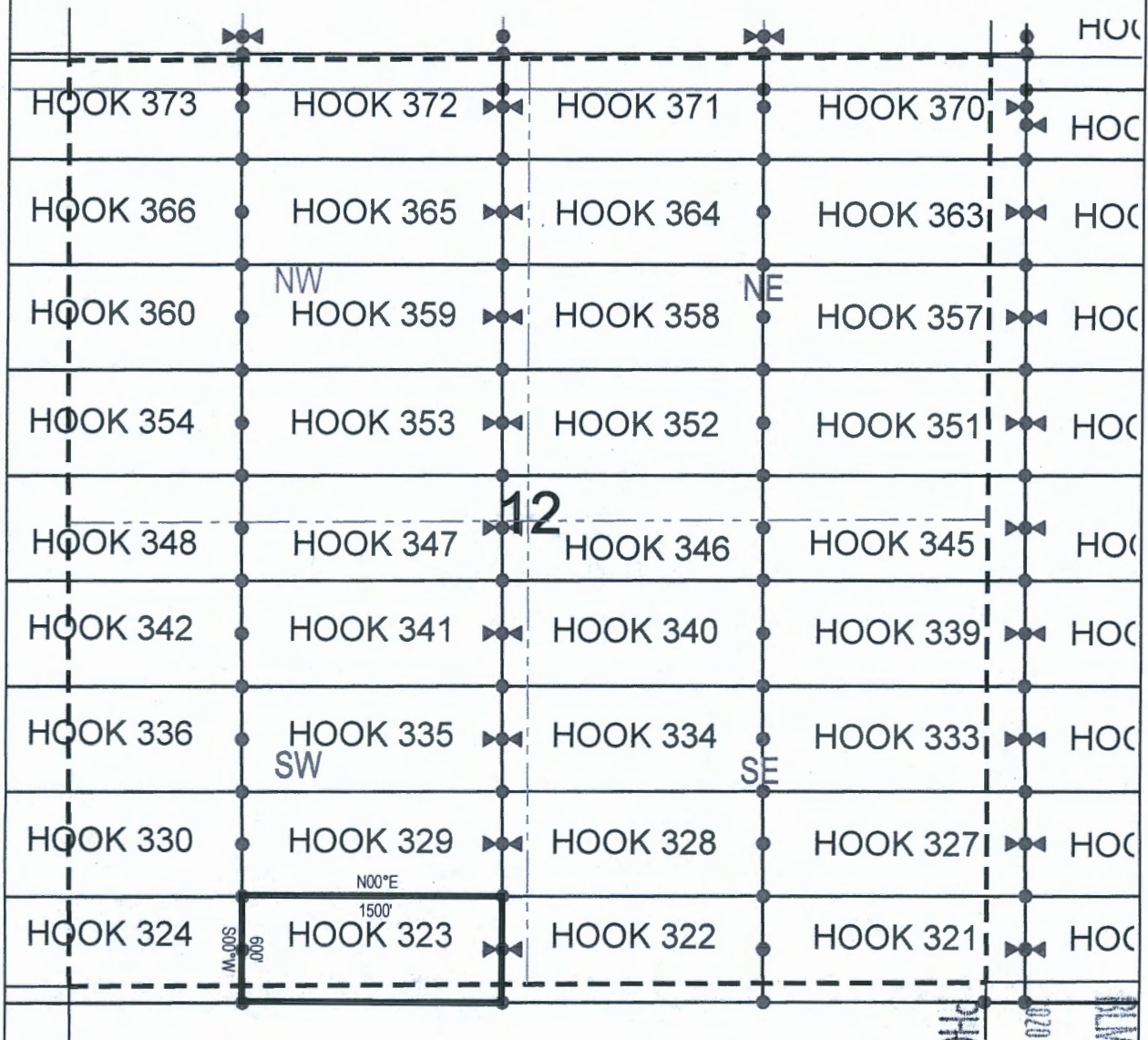
The locality of this claim with reference to some natural object or permanent monument and additional information (if any) concerning its locality are as follows: 4792 feet south and 8029 feet west from the northeast corner of Section 7, Township 1 North, Range 16 East, to the northeast corner of said claim.

DATED AND POSTED on the ground this 21st day of January 2020

LOCATOR (s) King-Fisher Land Company AGENT: T. Robert Breen
17505 N 79th Ave Ste 216
Glendale, AZ 85308

AMC459155

LODE CLAIM LOCATION MAP



● Corner Posts

▲ Location Monuments

Scale: 1"=1000'

1. The above map depicts the **HOOK 323** Lode Claim, which is located in the SE 1/4 of the SW 1/4 and SW 1/4 of the SW 1/4 of Section 12, and NW 1/4 of the NW 1/4 and NE 1/4 of the NW 1/4 of Section 13, Township 1 North, Range 15.5 East, Gila & Salt River Base and Meridian, Gila County, Arizona, Globe Mining District.
2. The type of corner and location monuments used are wood 2"x2"x48" posts and metal tags with location information written thereon.
3. The bearings and distances in degrees and feet between claim corners are as depicted on the above map.

AMC 459155

RECEIVED

PHOENIX ARIZONA
JAN 24 P 1:15
STATE OFFICE

When recorded return to:

King-Fisher Land Company
17505 N 79th Ave Ste 216
Glendale, AZ 85308

LOCATION NOTICE FOR LODE MINING CLAIM

NOTICE IS HEREBY GIVEN that the HOOK 324

_____ lode mining claim has been located
by King-Fisher Land Company whose current mailing
address is 17505 N 79th Ave Ste 216
Glendale, AZ 85308

RECEIVED
BLM AZ STATE OFFICE
2020 JAN 24 P 1:18
PHOENIX, ARIZONA

The general course of this claim is East/West and it is situated in Gila
County, Arizona. This claim is 1500 feet in length and 600 feet in width. This claim runs
from the location monument on which this location notice is posted approximately 1490 feet in a
easterly direction to the east end line and 10 feet in a westerly direction to the
west end line. This claim is marked by six monuments, one at each corner and one at the center of each
end line of the claim.

The location monument on which this notice is posted is situated within Section 11, Township 1
North, Range 15.5 East, Gila Salt River Base and Meridian, Arizona and this claim encompasses portions
of the following quarter section (s), section (s), Township (s) and Range (s) SE 1/4 of the SE 1/4 of Section 11,
NE 1/4 of the NE 1/4 of Section 14, NW 1/4 of the NW 1/4 of Section 13, and SW 1/4 of the SW 1/4 of
Section 12, Township 1 North, Range 15.5 East, Gila & Salt River Base and Meridian, Gila County, Arizona,
Globe Mining District.

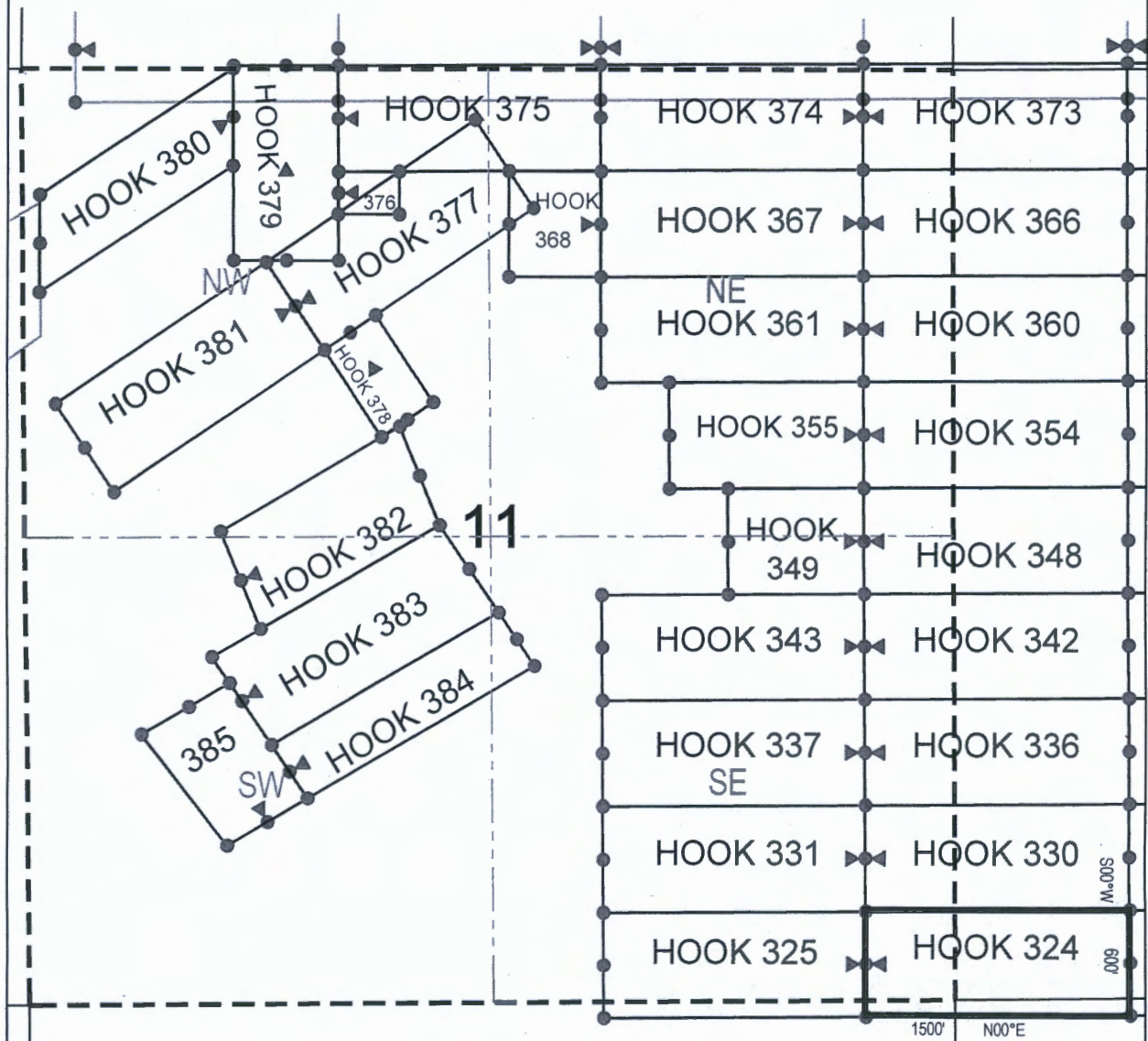
The locality of this claim with reference to some natural object or permanent monument and additional information
(if any) concerning its locality are as follows: 4801 feet south and 9529 feet west from the northeast corner of
Section 7, Township 1 North, Range 16 East, to the northeast corner of said claim.

DATED AND POSTED on the ground this 21st day of January, 2020

LOCATOR (s) King-Fisher Land Company AGENT: T. Robert Breen
17505 N 79th Ave Ste 216
Glendale, AZ 85308

AMC459156

LODE CLAIM LOCATION MAP



● Corner Posts

▲ Location Monuments

Scale: 1"=1000'

1. The above map depicts the **HOOK 324** Lode Claim, which is located in the SE 1/4 of the SE 1/4 of Section 11, NE 1/4 of the NE 1/4 of Section 14, NW 1/4 of the NW 1/4 of Section 13, and SW 1/4 of the SW 1/4 of Section 12, Township 1 North, Range 15.5 East, Gila & Salt River Base and Meridian, Gila County, Arizona, Globe Mining District.
2. The type of corner and location monuments used are wood 2"x2"x48" posts and metal tags with location information written thereon.
3. The bearings and distances in degrees and feet between claim corners are as depicted on the above map.

PHOENIX, ARIZONA

2020 JAN 24 P 1:18

BIMAS STATE OFFICE

RECEIVED

AMC459156

King-Fisher Land Company
17505 N 79th Ave Ste 216
Glendale, AZ 85308

NOTICE IS HEREBY GIVEN that the HOOK 325

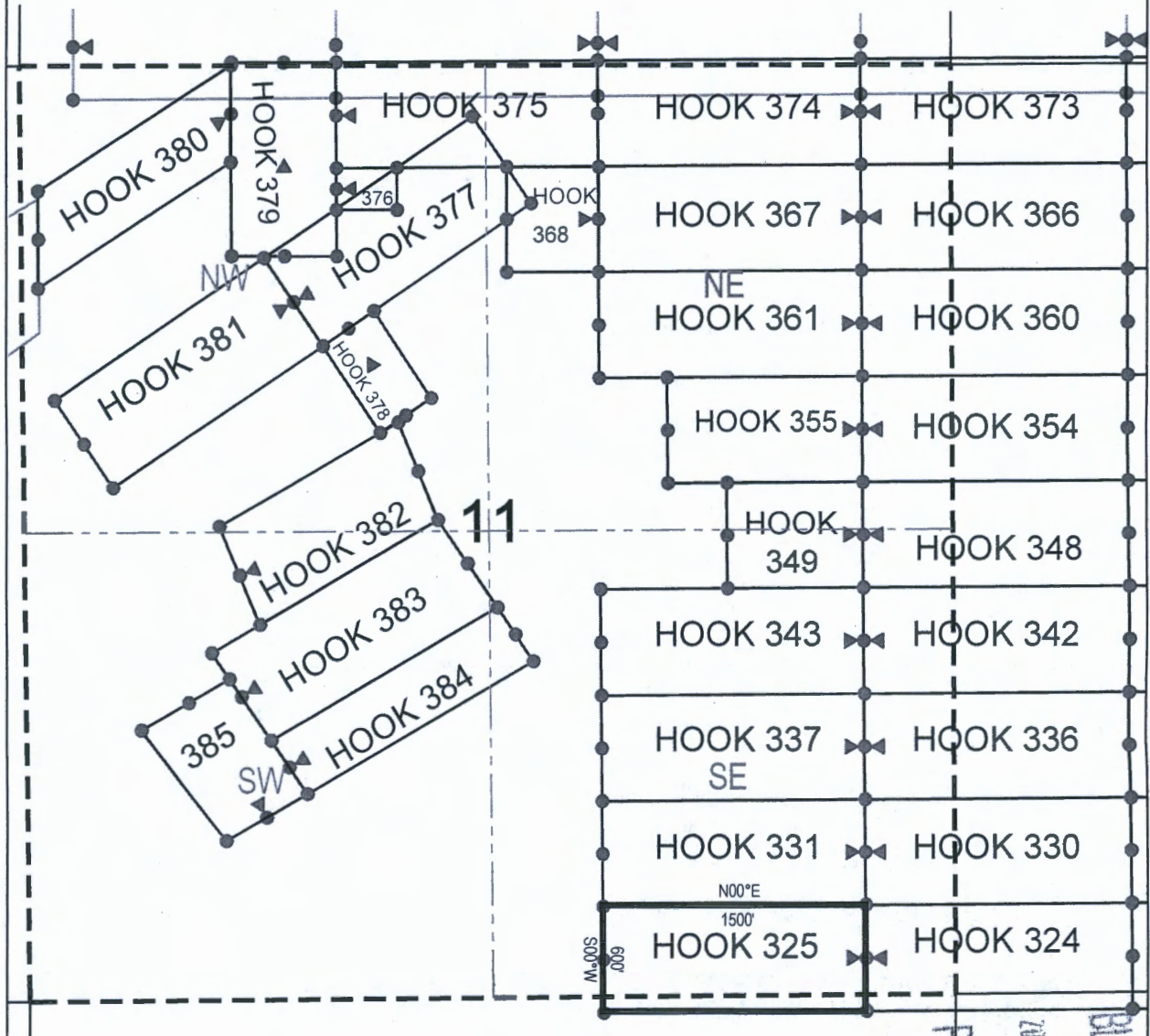
RECEIVED
FBI ASSTATE OFFICE
JAN 24 P 1:18
PHOENIX, ARIZONA

ANCH 459157

The locality of this claim with reference to some natural object or permanent monument and additional information (if any) concerning its locality are as follows: 4810 feet south and 11029 feet west from the northeast corner of Section 7, Township 1 North, Range 16 East, to the northeast corner of said claim.

LOCATOR (s) King-Fisher Land Company AGENT: T. Robert Breen
17505 N 79th Ave Ste 216
Glendale, AZ 85308

LODE CLAIM LOCATION MAP



● Corner Posts

▲ Location Monuments

Scale: 1"=1000'

1. The above map depicts the **HOOK 325** Lode Claim, which is located in the SE 1/4 of the SE 1/4 and SW 1/4 of the SE 1/4 of Section 11, and NW 1/4 of the NE 1/4 and NE 1/4 of the NE 1/4 of Section 14, Township 1 North, Range 15.5 East, Gila & Salt River Base and Meridian, Gila County, Arizona, Globe Mining District.
2. The type of corner and location monuments used are wood 2"x2"x48" posts and metal tags with location information written thereon.
3. The bearings and distances in degrees and feet between claim corners are as depicted on the above map.

AMC459157

RECEIVED
BLM AZ STATE OFFICE

2020 JAN 24 P 1:18

PHOENIX, ARIZONA

King-Fisher Land Company
17505 N 79th Ave Ste 216
Glendale, AZ 85308

NOTICE IS HEREBY GIVEN that the HOOK 326

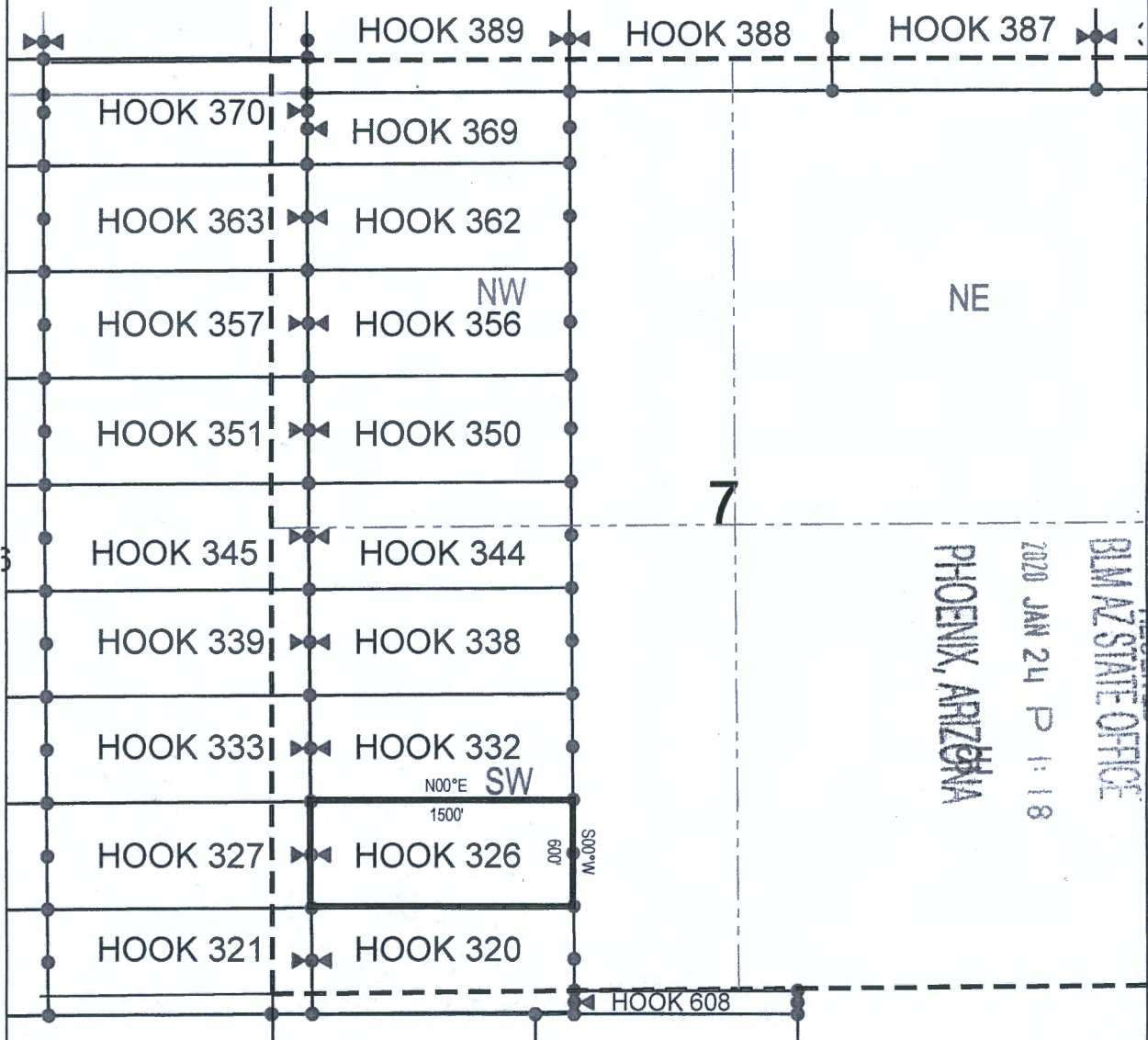
RECEIVED
BLM AZ STATE OFFICE
2020 JAN 24 P 1:18
PHOENIX, ARIZONA

AMC459158

The locality of this claim with reference to some natural object or permanent monument and additional information (if any) concerning its locality are as follows: 4166 feet south and 3535 feet west from the northeast corner of Section 7, Township 1 North, Range 16 East, to the northeast corner of said claim.

LOCATOR (s) King-Fisher Land Company AGENT: T. Robert Breen /
17505 N 79th Ave Ste 216
Glendale, AZ 85308

LODE CLAIM LOCATION MAP



● Corner Posts

▲ Location Monuments

Scale: 1"=1000'



1. The above map depicts the **HOOK 326** Lode Claim, which is located in the SW 1/4 of the SW 1/4 and SE 1/4 of the SW 1/4 of Section 7, Township 1 North, Range 16 East, Gila & Salt River Base and Meridian, Gila County, Arizona, Globe Mining District.
2. The type of corner and location monuments used are wood 2"x2"x48" posts and metal tags with location information written thereon.
3. The bearings and distances in degrees and feet between claim corners are as depicted on the above map.

PHOENIX, ARIZONA

2020 JAN 24 P 1:18

BLM AZ STATE OFFICE

RECEIVED

AMC459158

King-Fisher Land Company
17505 N 79th Ave Ste 216
Glendale, AZ 85308

NOTICE IS HEREBY GIVEN that the HOOK 327

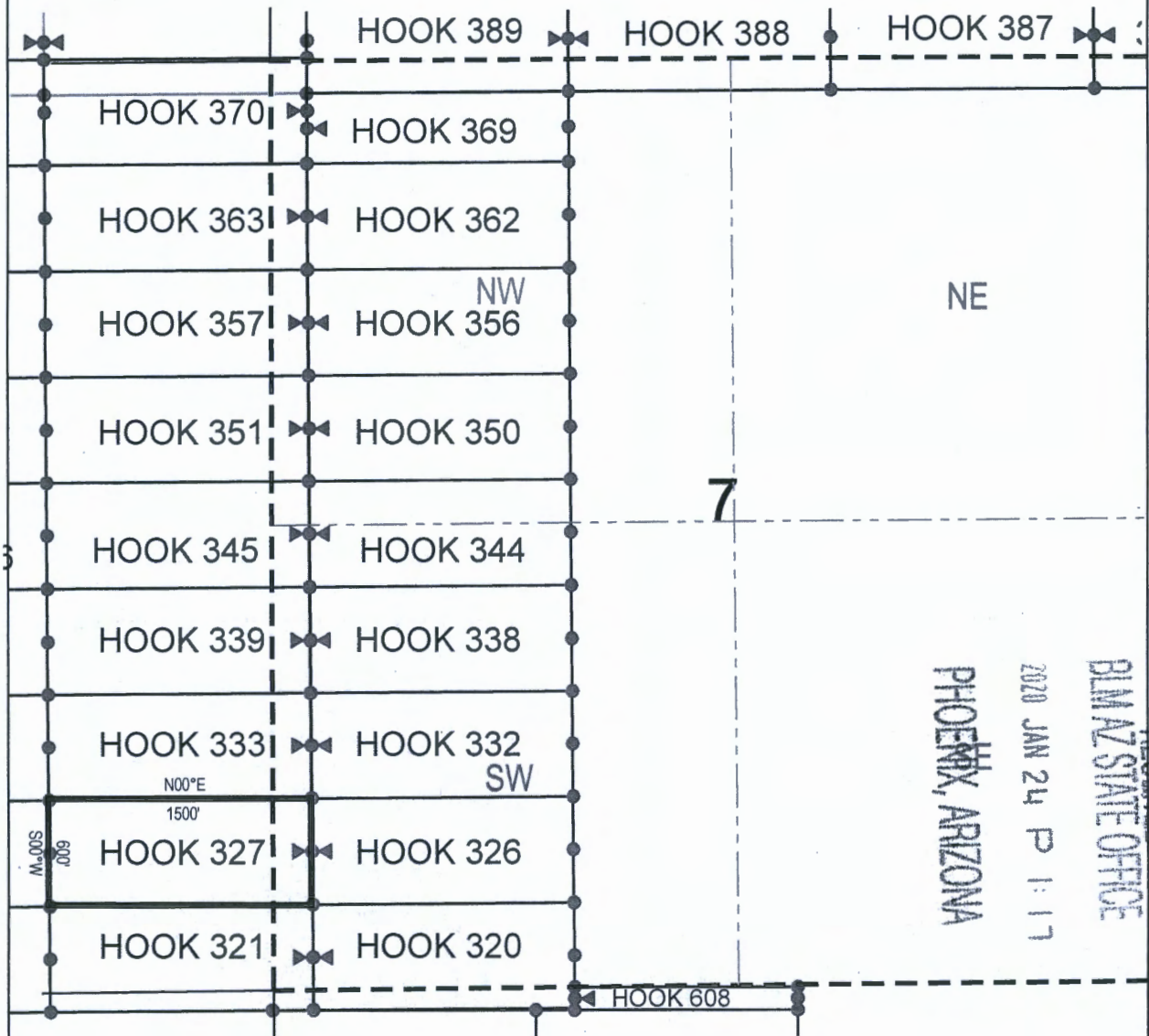
RECEIVED
BLM AZ STATE OFFICE
2020 JAN 24 P 1:18
PHOENIX, ARIZONA

AMC459159

DATED AND POSTED on the ground this 21st day of January 2020

LOCATOR (s) King-Fisher Land Company AGENT: T. Robert Breen /
17505 N 79th Ave Ste 216
Glendale, AZ 85308

LODE CLAIM LOCATION MAP



● Corner Posts

▲ Location Monuments

Scale: 1"=1000'



1. The above map depicts the **HOOK 327** Lode Claim, which is located in the SW 1/4 of the SW 1/4 of Section 7, Township 1 North, Range 16 East, and SE 1/4 of the SE 1/4 of Section 12, Township 1 North, Range 15.5 East, Gila & Salt River Base and Meridian, Gila County, Arizona, Globe Mining District.
2. The type of corner and location monuments used are wood 2"x2"x48" posts and metal tags with location information written thereon.
3. The bearings and distances in degrees and feet between claim corners are as depicted on the above map.

PHOENIX, ARIZONA

2020 JAN 24 P 1:17

BLM STATE OFFICE

RECEIVED

AMC459159

King-Fisher Land Company
17505 N 79th Ave Ste 216
Glendale, AZ 85308

NOTICE IS HEREBY GIVEN that the HOOK 328

RECEIVED
BLMAZ STATE OFFICE
2020 JAN 24 P 1:17
PHOENIX, ARIZONA

The location monument on which this notice is posted is situated within Section 12, Township 1 North, Range 15.5 East, Gila Salt River Base and Meridian, Arizona and this claim encompasses portions of the following quarter section (s), section (s), Township (s) and Range (s) SE 1/4 of the SW 1/4 and SW 1/4 of the SE 1/4 of Section 12, Township 1 North, Range 15.5 East, Gila & Salt River Base and Meridian, Gila County, Arizona, Globe Mining District.

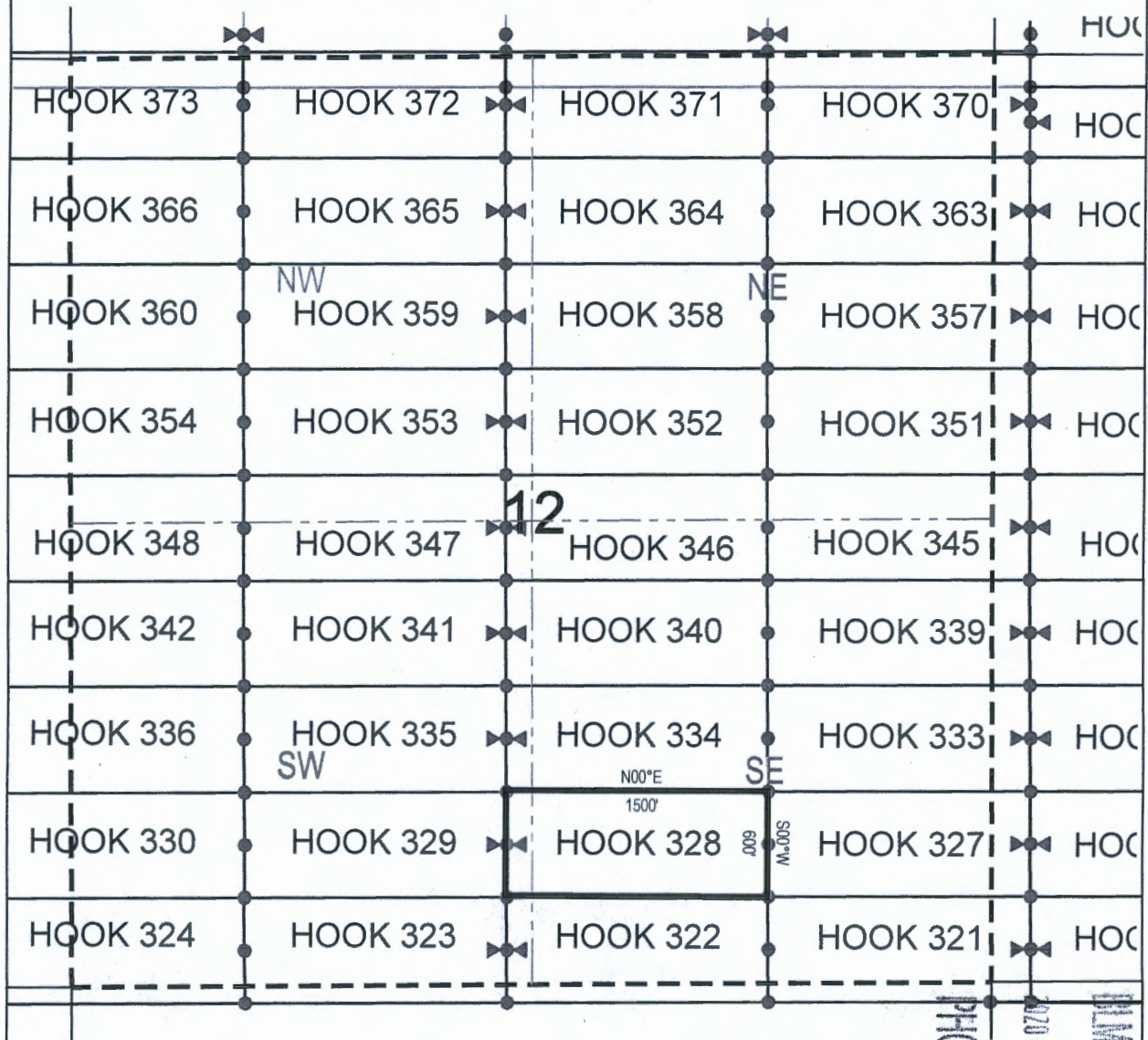
The locality of this claim with reference to some natural object or permanent monument and additional information (if any) concerning its locality are as follows: 4184 feet south and 6533 feet west from the northeast corner of Section 7, Township 1 North, Range 16 East, to the northeast corner of said claim.

DATED AND POSTED on the ground this 21st day of January 2020

LOCATOR (s) King-Fisher Land Company AGENT: T. Robert Breen
17505 N 79th Ave Ste 216
Glendale, AZ 85308

AMC459160

LODE CLAIM LOCATION MAP



● Corner Posts

▲ Location Monuments

Scale: 1"=1000'

1. The above map depicts the **HOOK 328** Lode Claim, which is located in the SE 1/4 of the SW 1/4 and SW 1/4 of the SE 1/4 of Section 12, Township 1 North, Range 15.5 East, Gila & Salt River Base and Meridian, Gila County, Arizona, Globe Mining District.
2. The type of corner and location monuments used are wood 2"x2"x48" posts and metal tags with location information written thereon.
3. The bearings and distances in degrees and feet between claim corners are as depicted on the above map.

AMC459160

RECEIVED

MINNESOTA STATE OFFICE

2020 JAN 24 P 1:13

PHOENIX, ARIZONA

When recorded return to:

King-Fisher Land Company
17505 N 79th Ave Ste 216
Glendale, AZ 85308

LOCATION NOTICE FOR LODE MINING CLAIM

NOTICE IS HEREBY GIVEN that the HOOK 329

_____ lode mining claim has been located
by King-Fisher Land Company whose current mailing
address is 17505 N 79th Ave Ste 216
Glendale, AZ 85308

RECEIVED
BLM AZ STATE OFFICE
2020 JAN 24 P 1:17
PHOENIX, ARIZONA

The general course of this claim is East/West and it is situated in Gila
County, Arizona. This claim is 1500 feet in length and 600 feet in width. This claim runs
from the location monument on which this location notice is posted approximately 10 feet in a
easterly direction to the east end line and 1490 feet in a westerly direction to the
west end line. This claim is marked by six monuments, one at each corner and one at the center of each
end line of the claim.

The location monument on which this notice is posted is situated within Section 12, Township 1
North, Range 15.5 East, Gila Salt River Base and Meridian, Arizona and this claim encompasses portions
of the following quarter section (s), section (s), Township (s) and Range (s) SE 1/4 of the SW 1/4 and SW 1/4
of the SW 1/4 of Section 12, Township 1 North, Range 15.5 East, Gila & Salt River Base and Meridian, Gila
County, Arizona, Globe Mining District.

The locality of this claim with reference to some natural object or permanent monument and additional information
(if any) concerning its locality are as follows: 4192 feet south and 8033 feet west from the northeast corner of
Section 7, Township 1 North, Range 16 East, to the northeast corner of said claim.

DATED AND POSTED on the ground this 21st day of January, 2020

LOCATOR (s) King-Fisher Land Company AGENT: T. Robert Breen
17505 N 79th Ave Ste 216
Glendale, AZ 85308

AMC459161

LODE CLAIM LOCATION MAP

12

NW NE
SW SE

N00°E
1500'

S00°W
200'

● Corner Posts ▲ Location Monuments Scale: 1"=1000'

1. The above map depicts the **HOOK 329** Lode Claim, which is located in the SE 1/4 of the SW 1/4 and SW 1/4 of the SW 1/4 of Section 12, Township 1 North, Range 15.5 East, Gila & Salt River Base and Meridian, Gila County, Arizona, Globe Mining District.
2. The type of corner and location monuments used are wood 2"x2"x48" posts and metal tags with location information written thereon.
3. The bearings and distances in degrees and feet between claim corners are as depicted on the above map.

AMC 459161

RECEIVED

King-Fisher Land Company
17505 N 79th Ave Ste 216
Glendale, AZ 85308

NOTICE IS HEREBY GIVEN that the **HOOK 330**

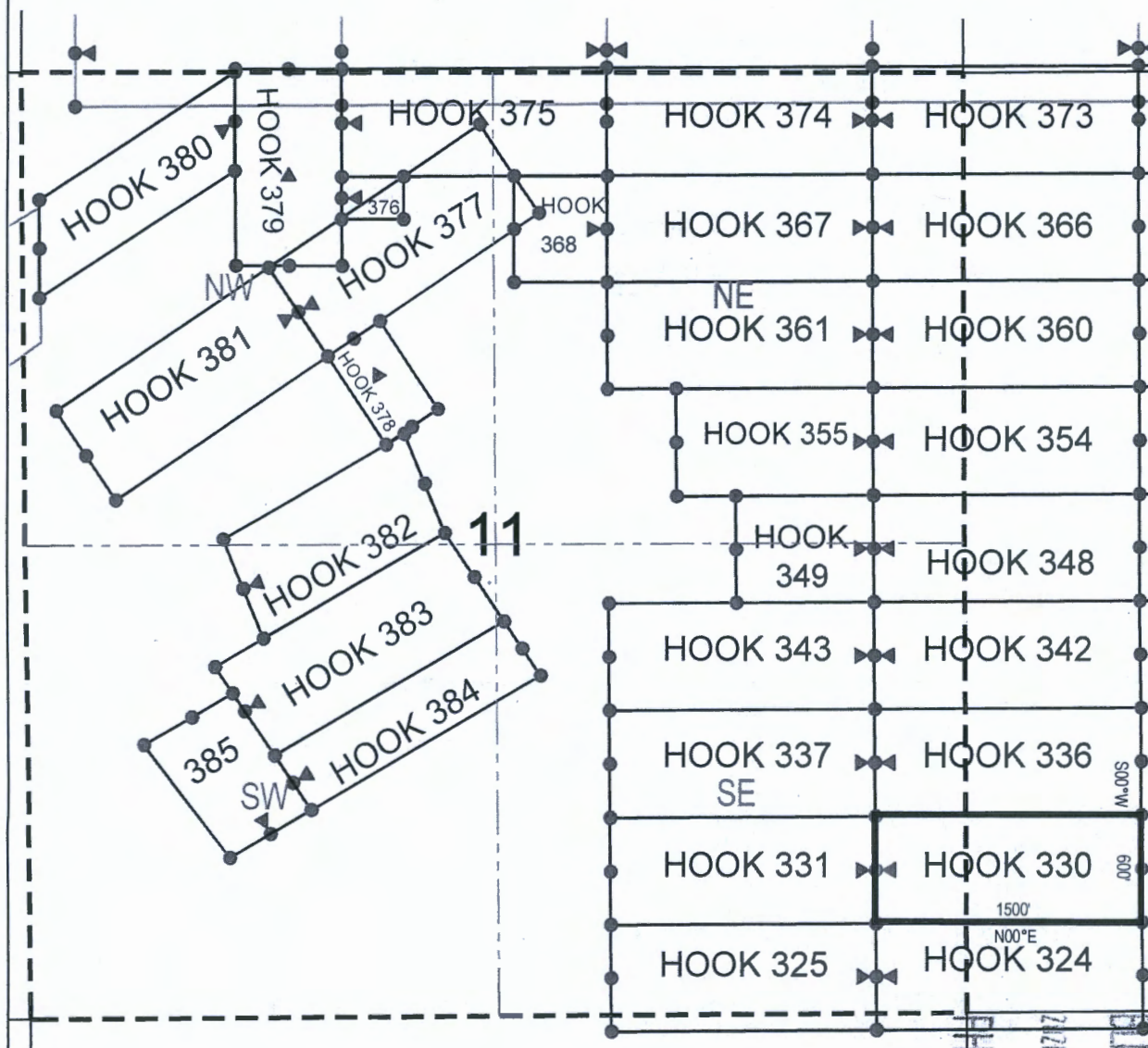
RECEIVED
BLM AZ STATE OFFICE
JAN 24 P 1:17
PHOENIX, ARIZONA

AMC459162

The locality of this claim with reference to some natural object or permanent monument and additional information (if any) concerning its locality are as follows: 4201 feet south and 9533 feet west from the northeast corner of Section 7, Township 1 North, Range 16 East, to the northeast corner of said claim.

LOCATOR (s) King-Fisher Land Company AGENT: T. Robert Breen
17505 N 79th Ave Ste 216
Glendale, AZ 85308

LODE CLAIM LOCATION MAP



● Corner Posts

▲ Location Monuments

Scale: 1"=1000'

1. The above map depicts the **HOOK 330** Lode Claim, which is located in the SE 1/4 of the SE 1/4 of Section 11, and SW 1/4 of the SW 1/4 of Section 12, Township 1 North, Range 15.5 East, Gila & Salt River Base and Meridian, Gila County, Arizona, Globe Mining District.
2. The type of corner and location monuments used are wood 2"x2"x48" posts and metal tags with location information written thereon.
3. The bearings and distances in degrees and feet between claim corners are as depicted on the above map.

AMC459152

RECEIVED

BLM AZ STATE OFFICE

2020 JAN 24 P 1:17

PHOENIX, ARIZONA

King-Fisher Land Company
17505 N 79th Ave Ste 216
Glendale, AZ 85308

NOTICE IS HEREBY GIVEN that the HOOK 331

RECEIVED
BLMAZ STATE OFFICE
2020 JAN 24 P 1:17
PHOENIX, ARIZONA

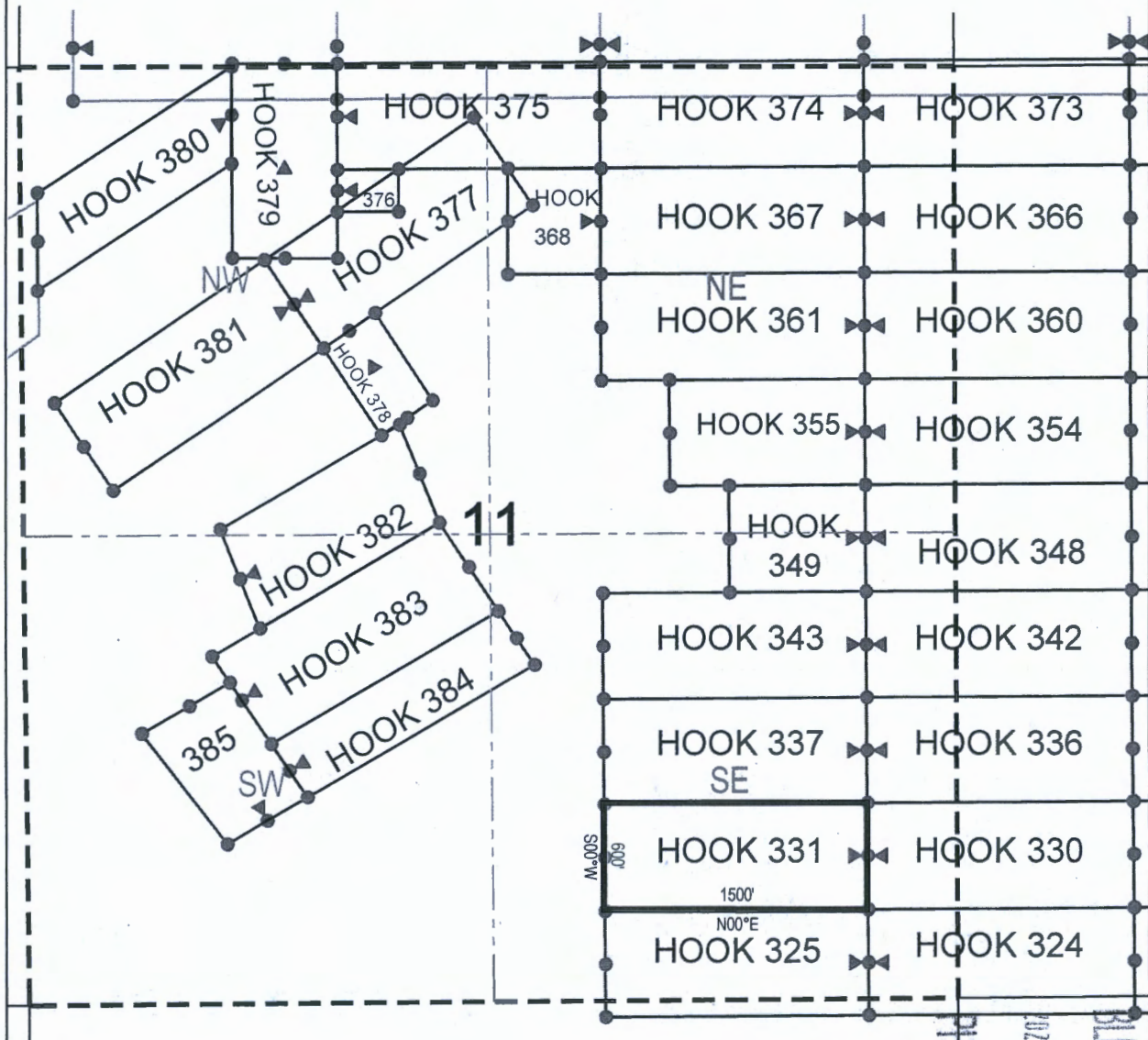
AMC459163

The locality of this claim with reference to some natural object or permanent monument and additional information (if any) concerning its locality are as follows: 4210 feet south and 11033 feet west from the northeast corner of Section 7, Township 1 North, Range 16 East, to the northeast corner of said claim.

DATED AND POSTED on the ground this 21st day of January 2020

LOCATOR (s) King-Fisher Land Company AGENT: T. Robert Breen
17505 N 79th Ave Ste 216
Glendale, AZ 85308

LODE CLAIM LOCATION MAP



● Corner Posts

▲ Location Monuments

Scale: 1"=1000'

1. The above map depicts the **HOOK 331** Lode Claim, which is located in the SE 1/4 of the SE 1/4 and SW 1/4 of the SE 1/4 of Section 11, Township 1 North, Range 15.5 East, Gila & Salt River Base and Meridian, Gila County, Arizona, Globe Mining District.
2. The type of corner and location monuments used are wood 2"x2"x48" posts and metal tags with location information written thereon.
3. The bearings and distances in degrees and feet between claim corners are as depicted on the above map.

AMC459163

RECEIVED
BIMAZ STATE OFFICE
JAN 24 P 11

King-Fisher Land Company
17505 N 79th Ave Ste 216
Glendale, AZ 85308

NOTICE IS HEREBY GIVEN that the HOOK 332

_____ lode mining claim has been located
by King-Fisher Land Company whose current mailing
address is 17505 N 79th Ave Ste 216
Glendale, AZ 85308

RECEIVED
BLM STATE OFFICE
2020 JAN 24 P 1:11
PHOENIX, ARIZONA

The general course of this claim is East/West and it is situated in Gila County, Arizona. This claim is 1500 feet in length and 600 feet in width. This claim runs from the location monument on which this location notice is posted approximately 1490 feet in a easterly direction to the east end line and 10 feet in a westerly direction to the west end line. This claim is marked by six monuments, one at each corner and one at the center of each end line of the claim.

The location monument on which this notice is posted is situated within Section 7, Township 1
North, Range 16 East, Gila Salt River Base and Meridian, Arizona and this claim encompasses portions
of the following quarter section (s), section (s), Township (s) and Range (s) NW 1/4 of the SW 1/4, SW 1/4 of
the SW 1/4, SE 1/4 of the SW 1/4 and NE 1/4 of the SW 1/4 of Section 7, Township 1 North, Range 16 East,
Gila & Salt River Base and Meridian, Gila County, Arizona, Globe Mining District.

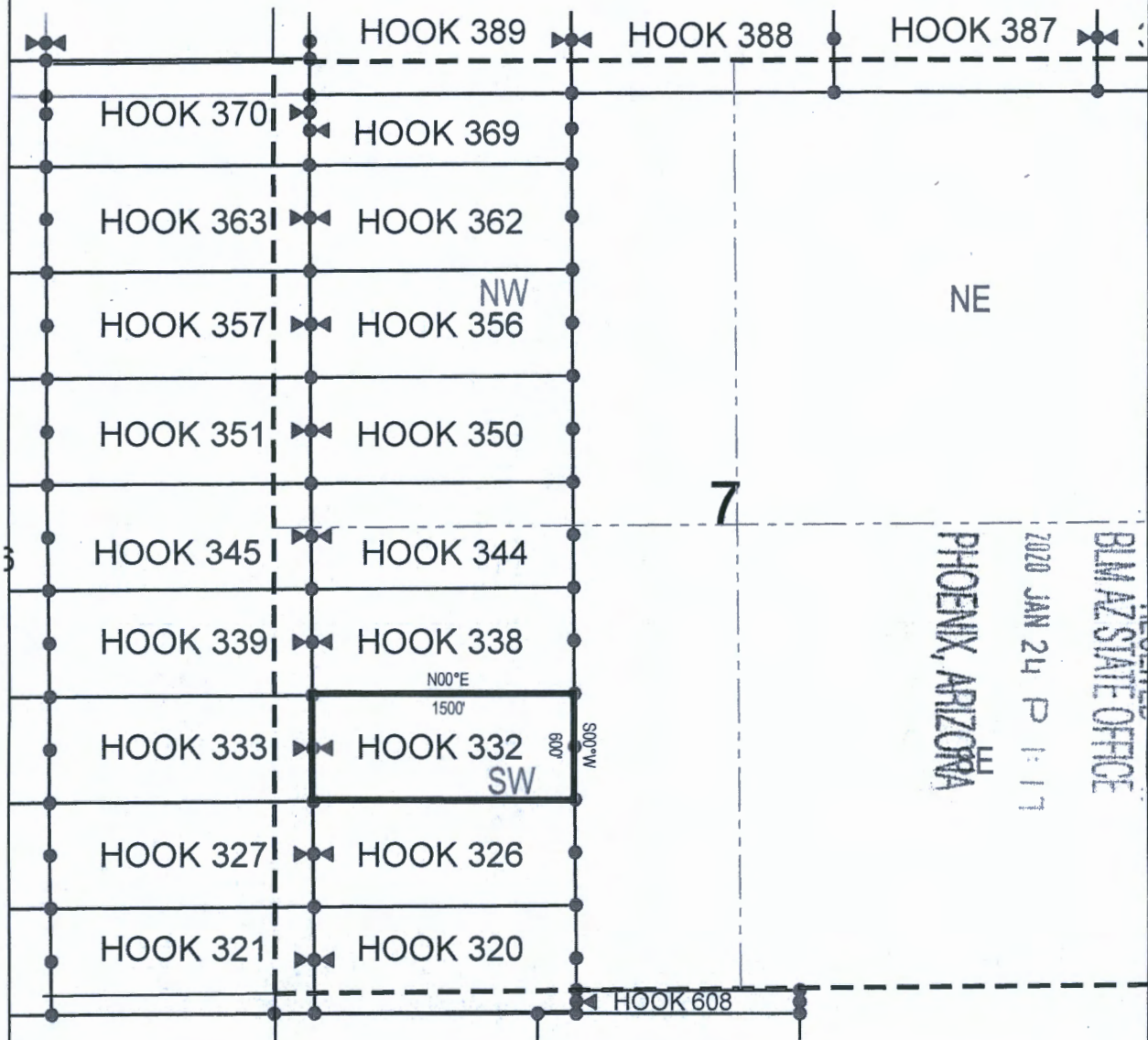
The locality of this claim with reference to some natural object or permanent monument and additional information (if any) concerning its locality are as follows: 3566 feet south and 3538 feet west from the northeast corner of Section 7, Township 1 North, Range 16 East, to the northeast corner of said claim.

DATED AND POSTED on the ground this 21st day of January, 2020

LOCATOR (s) King-Fisher Land Company AGENT: T. Robert Breen
17505 N 79th Ave Ste 216
Glendale, AZ 85308

AMC459164

LODE CLAIM LOCATION MAP



● Corner Posts

▲ Location Monuments

Scale: 1"=1000'



1. The above map depicts the **HOOK 332** Lode Claim, which is located in the NW 1/4 of the SW 1/4, SW 1/4 of the SW 1/4, SE 1/4 of the SW 1/4 and NE 1/4 of the SW 1/4 of Section 7, Township 1 North, Range 16 East, Gila & Salt River Base and Meridian, Gila County, Arizona, Globe Mining District.
2. The type of corner and location monuments used are wood 2"x2"x48" posts and metal tags with location information written thereon.
3. The bearings and distances in degrees and feet between claim corners are as depicted on the above map.

PHOENIX, ARIZONA

2020 JAN 24 P 1:17

BLM AZ STATE OFFICE

RECEIVED

AMC459164

King-Fisher Land Company
17505 N 79th Ave Ste 216
Glendale, AZ 85308

NOTICE IS HEREBY GIVEN that the HOOK 333

RECEIVED
BLMAZ STATE OFFICE
2020 JAN 24 P 1:17
PHOENIX, ARIZONA

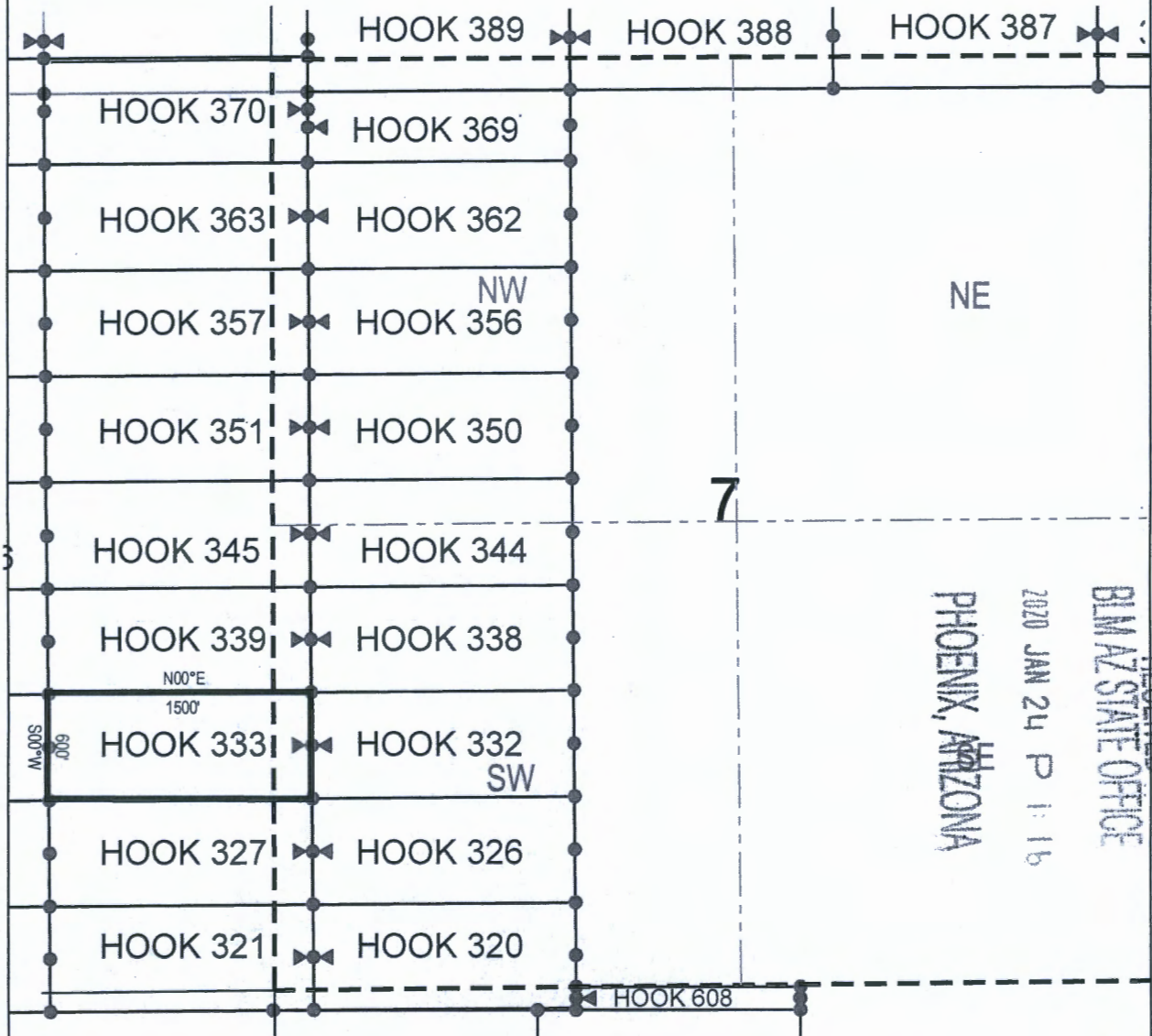
AMC459165

The locality of this claim with reference to some natural object or permanent monument and additional information (if any) concerning its locality are as follows: 3575 feet south and 5038 feet west from the northeast corner of Section 7, Township 1 North, Range 16 East, to the northeast corner of said claim.

DATED AND POSTED on the ground this 21st day of January 2020

LOCATOR (s) King-Fisher Land Company AGENT: T. Robert Breen
17505 N 79th Ave Ste 216
Glendale, AZ 85308

LODE CLAIM LOCATION MAP



● Corner Posts

▲ Location Monuments

Scale: 1"=1000'



1. The above map depicts the **HOOK 333** Lode Claim, which is located in the NW 1/4 of the SW 1/4 and SW 1/4 of the SW 1/4 of Section 7, Township 1 North, Range 16 East, and NE 1/4 of the SE 1/4 and SE 1/4 of the SE 1/4 of Section 12, Township 1 North, Range 15.55 East, Gila & Salt River Base and Meridian, Gila County, Arizona, Globe Mining District.
2. The type of corner and location monuments used are wood 2"x2"x48" posts and metal tags with location information written thereon.
3. The bearings and distances in degrees and feet between claim corners are as depicted on the above map.

AMC 459165

King-Fisher Land Company
17505 N 79th Ave Ste 216
Glendale, AZ 85308

NOTICE IS HEREBY GIVEN that the **HOOK 334**

_____ lode mining claim has been located
by King-Fisher Land Company whose current mailing
address is 17505 N 79th Ave Ste 216
Glendale, AZ 85308

RECEIVED
BLM AZ STATE OFFICE
2020 JAN 24 P 1:11
PHOENIX, ARIZONA

The general course of this claim is East/West and it is situated in Gila County, Arizona. This claim is 1500 feet in length and 600 feet in width. This claim runs from the location monument on which this location notice is posted approximately 1490 feet in a easterly direction to the east end line and 10 feet in a westerly direction to the west end line. This claim is marked by six monuments, one at each corner and one at the center of each end line of the claim.

The location monument on which this notice is posted is situated within Section 12, Township 1
North, Range 15.5 East, Gila Salt River Base and Meridian, Arizona and this claim encompasses portions
of the following quarter section (s), section (s), Township (s) and Range (s) NE 1/4 of the SW 1/4, SE 1/4 of
the SW 1/4, SW 1/4 of the SE 1/4 and NW 1/4 of the SE 1/4 of Section 12, Township 1 North, Range 15.5
East, Gila & Salt River Base and Meridian, Gila County, Arizona, Globe Mining District.

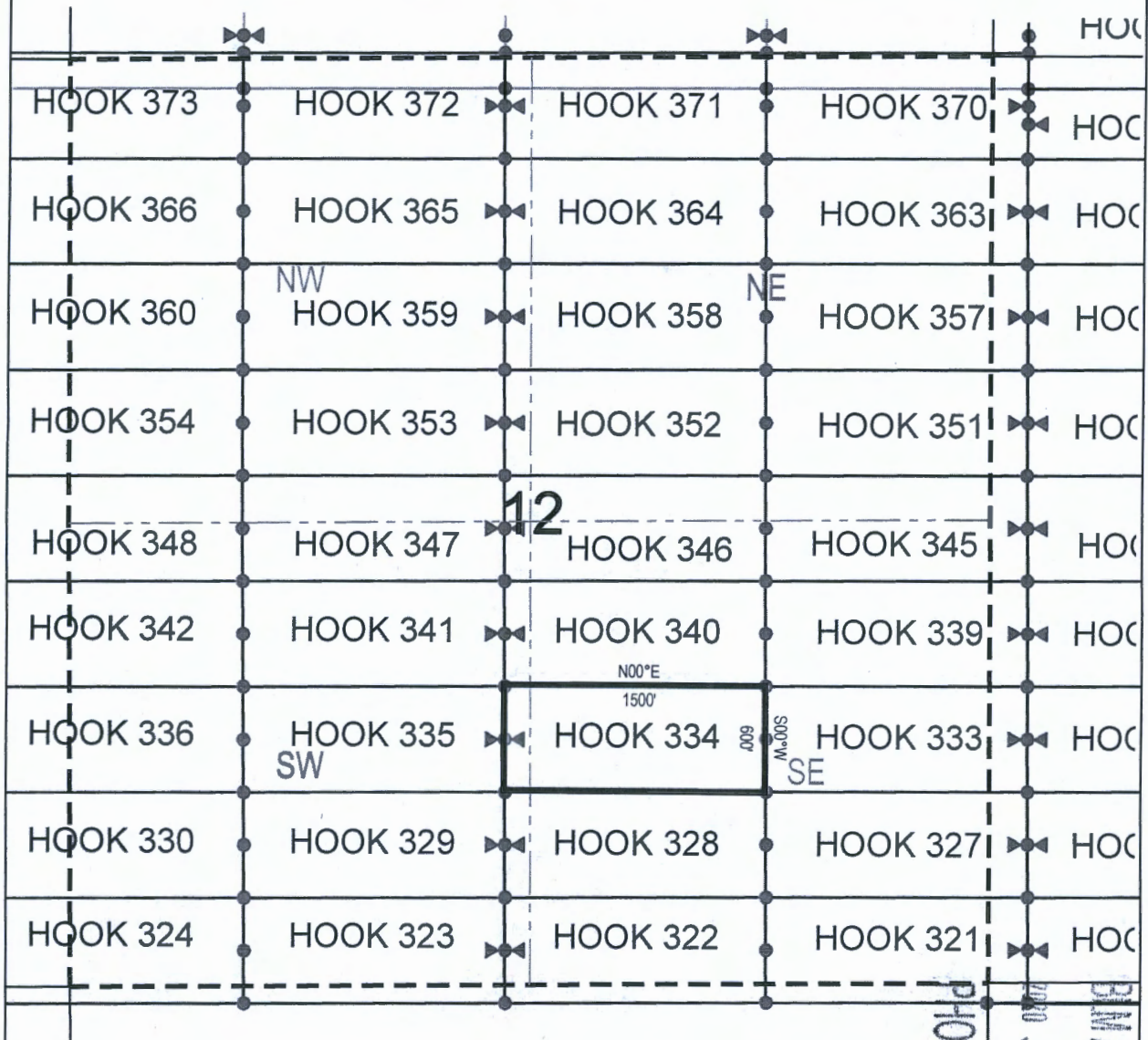
The locality of this claim with reference to some natural object or permanent monument and additional information (if any) concerning its locality are as follows: 3584 feet south and 6536 feet west from the northeast corner of Section 7, Township 1 North, Range 16 East, to the northeast corner of said claim.

DATED AND POSTED on the ground this 21st day of January, 2020

LOCATOR (s) King-Fisher Land Company AGENT: T. Robert Breen
17505 N 79th Ave Ste 216
Glendale, AZ 85308

AMC459166

LODE CLAIM LOCATION MAP



● Corner Posts ▲ Location Monuments Scale: 1"=1000'

1. The above map depicts the **HOOK 334** Lode Claim, which is located in the NE 1/4 of the SW 1/4, SE 1/4 of the SW 1/4, SW 1/4 of the SE 1/4 and NW 1/4 of the SE 1/4 of Section 12, Township 1 North, Range 15.5 East, Gila & Salt River Base and Meridian, Gila County, Arizona, Globe Mining District.
2. The type of corner and location monuments used are wood 2"x2"x48" posts and metal tags with location information written thereon.
3. The bearings and distances in degrees and feet between claim corners are as depicted on the above map.

AMC459166

RECEIVED

BIAZ STATE OFFICE

PHOENIX ARIZONA

JAN 24 P 1:11

King-Fisher Land Company
17505 N 79th Ave Ste 216
Glendale, AZ 85308

NOTICE IS HEREBY GIVEN that the HOOK 335

RECEIVED
BLMAZ STATE OFFICE
2020 JAN 24 P 1:14
PHOENIX, ARIZONA

AMC 459167

DATED AND POSTED on the ground this 21st day of January 2020

LOCATOR (s) King-Fisher Land Company AGENT: T. Robert Breen
17505 N 79th Ave Ste 216
Glendale, AZ 85308

LODE CLAIM LOCATION MAP

12

N00°E
1500'

SW

SE

● Corner Posts ▲ Location Monuments Scale: 1"=1000'

1. The above map depicts the **HOOK 335** Lode Claim, which is located in the NE 1/4 of the SW 1/4, NW 1/4 of the SW 1/4, SW 1/4 of the SW 1/4 and SE 1/4 of the SW 1/4 of Section 12, Township 1 North, Range 15.5 East, Gila & Salt River Base and Meridian, Gila County, Arizona, Globe Mining District.
2. The type of corner and location monuments used are wood 2"x2"x48" posts and metal tags with location information written thereon.
3. The bearings and distances in degrees and feet between claim corners are as depicted on the above map.

AMC459167

King-Fisher Land Company
17505 N 79th Ave Ste 216
Glendale, AZ 85308

NOTICE IS HEREBY GIVEN that the HOOK 336

_____ lode mining claim has been located
by King-Fisher Land Company whose current mailing
address is 17505 N 79th Ave Ste 216
Glendale, AZ 85308

RECEIVED
JAN 24 1964
PHOENIX, ARIZONA

The location monument on which this notice is posted is situated within Section 11, Township 1
North, Range 15.5 East, Gila Salt River Base and Meridian, Arizona and this claim encompasses portions
of the following quarter section (s), section (s), Township (s) and Range (s) NE 1/4 of the SE 1/4 and SE 1/4 of
the SE 1/4 of Section 11, and SW 1/4 of the SW 1/4 and NW 1/4 of the SW 1/4 of Section 12, Township 1
North, Range 15.5 East, Gila & Salt River Base and Meridian, Gila County, Arizona, Globe Mining District.

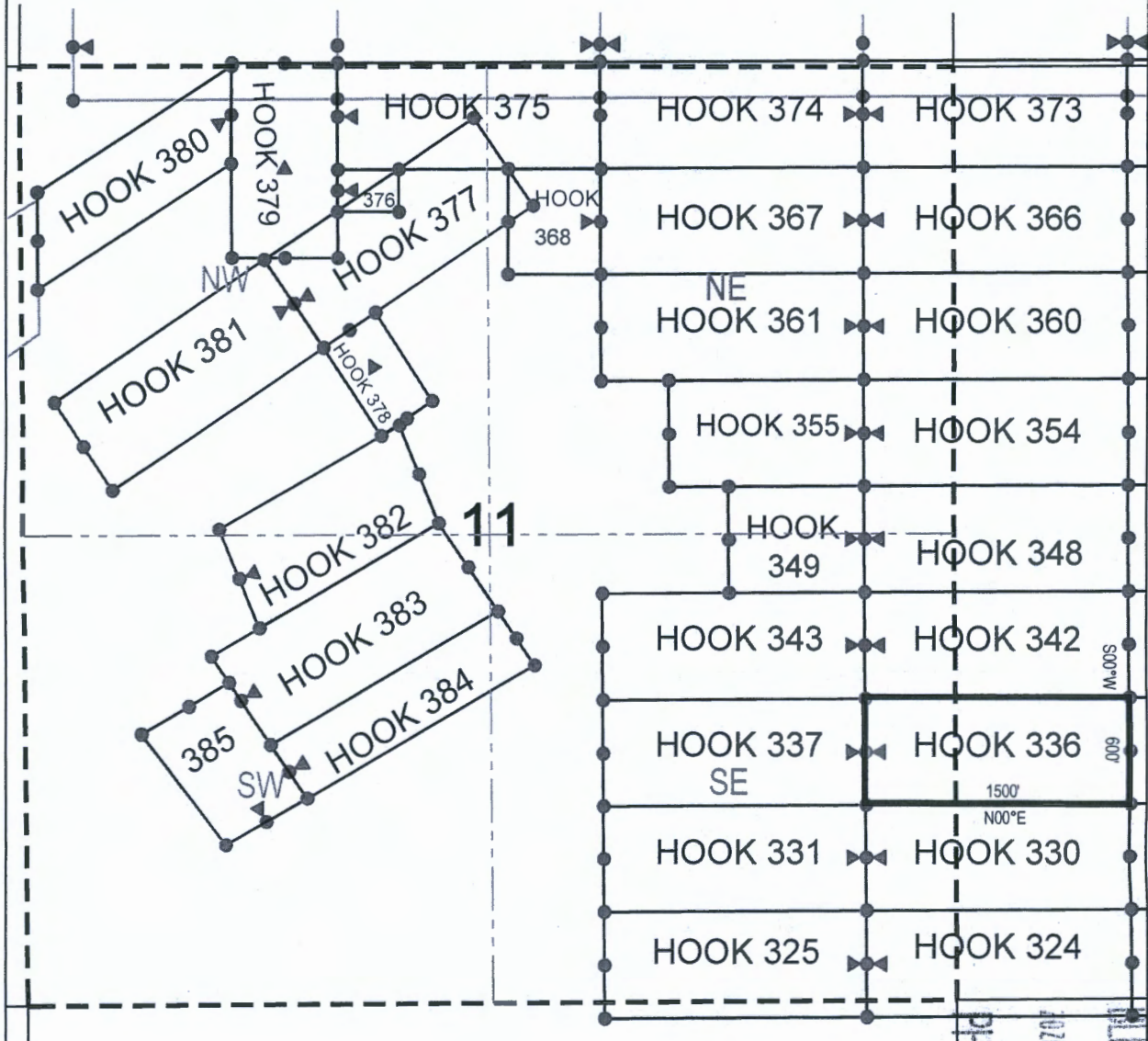
The locality of this claim with reference to some natural object or permanent monument and additional information (if any) concerning its locality are as follows: 3601 feet south and 9536 feet west from the northeast corner of Section 7, Township 1 North, Range 16 East, to the northeast corner of said claim.

DATED AND POSTED on the ground this 21st day of January, 2020

LOCATOR (s) King-Fisher Land Company AGENT: T. Robert Breen
17505 N 79th Ave Ste 216
Glendale, AZ 85308

AMC 4591b8

LODE CLAIM LOCATION MAP



● Corner Posts

▲ Location Monuments

Scale: 1"=1000'

1. The above map depicts the **HOOK 336** Lode Claim, which is located in the NE 1/4 of the SE 1/4 and SE 1/4 of the SE 1/4 of Section 11, and SW 1/4 of the SW 1/4 and NW 1/4 of the SW 1/4 of Section 12, Township 1 North, Range 15.5 East, Gila & Salt River Base and Meridian, Gila County, Arizona, Globe Mining District.
2. The type of corner and location monuments used are wood 2"x2"x48" posts and metal tags with location information written thereon.
3. The bearings and distances in degrees and feet between claim corners are as depicted on the above map.

AMC459168

RECEIVED

MINERAL STATE OFFICE

1020 JAN 24 P 11:16

PHOENIX, ARIZONA

King-Fisher Land Company
17505 N 79th Ave Ste 216
Glendale, AZ 85308

NOTICE IS HEREBY GIVEN that the HOOK 337

RECEIVED
BLMAZ STATE OFFICE
2020 JAN 24 P 1:16
PHOENIX, ARIZONA

The location monument on which this notice is posted is situated within Section 11, Township 1 North, Range 15.5 East, Gila Salt River Base and Meridian, Arizona and this claim encompasses portions of the following quarter section (s), section (s), Township (s) and Range (s) NE 1/4 of the SE 1/4, NW 1/4 of the SE 1/4, SW 1/4 of the SE 1/4 and SE 1/4 of the SE 1/4 of Section 11, Township 1 North, Range 15.5 East, Gila & Salt River Base and Meridian, Gila County, Arizona, Globe Mining District.

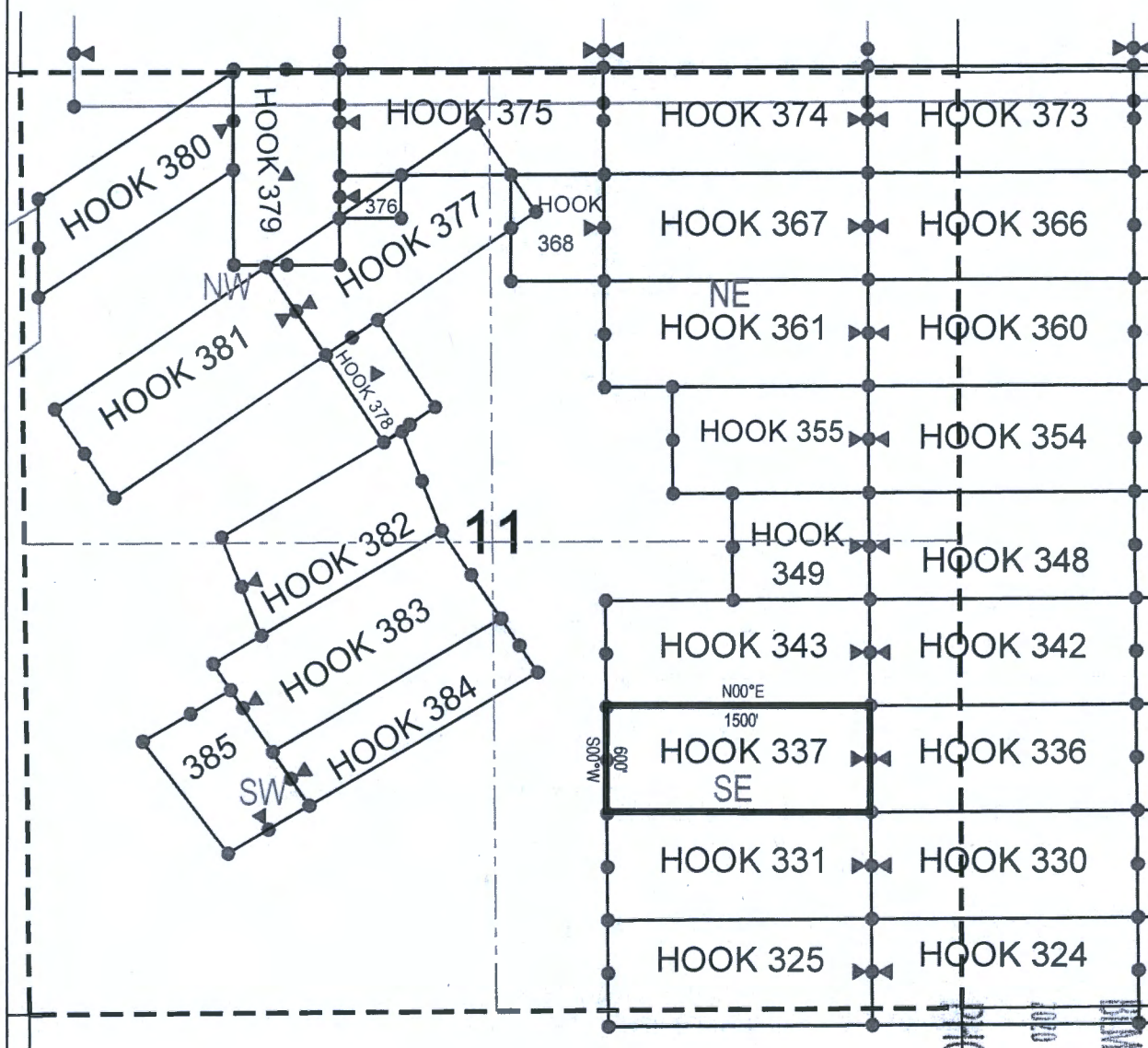
The locality of this claim with reference to some natural object or permanent monument and additional information (if any) concerning its locality are as follows: 3610 feet south and 11036 feet west from the northeast corner of Section 7, Township 1 North, Range 16 East, to the northeast corner of said claim.

DATED AND POSTED on the ground this 21st day of January, 2020

LOCATOR (s) King-Fisher Land Company AGENT: T. Robert Breen /
17505 N 79th Ave Ste 216
Glendale, AZ 85308

ANC 459169

LODE CLAIM LOCATION MAP



● Corner Posts

▲ Location Monuments

Scale: 1"=1000'

1. The above map depicts the **HOOK 337** Lode Claim, which is located in the NE 1/4 of the SE 1/4, NW 1/4 of the SE 1/4, SW 1/4 of the SE 1/4 and SE 1/4 of the SE 1/4 of Section 11, Township 1 North, Range 15.5 East, Gila & Salt River Base and Meridian, Gila County, Arizona, Globe Mining District.
2. The type of corner and location monuments used are wood 2"x2"x48" posts and metal tags with location information written thereon.
3. The bearings and distances in degrees and feet between claim corners are as depicted on the above map.

AMC 45916-9

RECEIVED
BUREAU OF LANDS
JAN 24 P 11:15
PHOENIX ARIZONA

King-Fisher Land Company
17505 N 79th Ave Ste 216
Glendale, AZ 85308

NOTICE IS HEREBY GIVEN that the **HOOK 338**

RECEIVED
BLMAZ STATE OFFICE
2020 JAN 24 P 1:15
PHOENIX, ARIZONA

The location monument on which this notice is posted is situated within Section 7, Township 1 North, Range 16 East, Gila Salt River Base and Meridian, Arizona and this claim encompasses portions of the following quarter section (s), section (s), Township (s) and Range (s) NW 1/4 of the SW 1/4 and NE 1/4 of the SW 1/4 of Section 7, Township 1 North, Range 16 East, Gila & Salt River Base and Meridian, Gila County, Arizona, Globe Mining District.

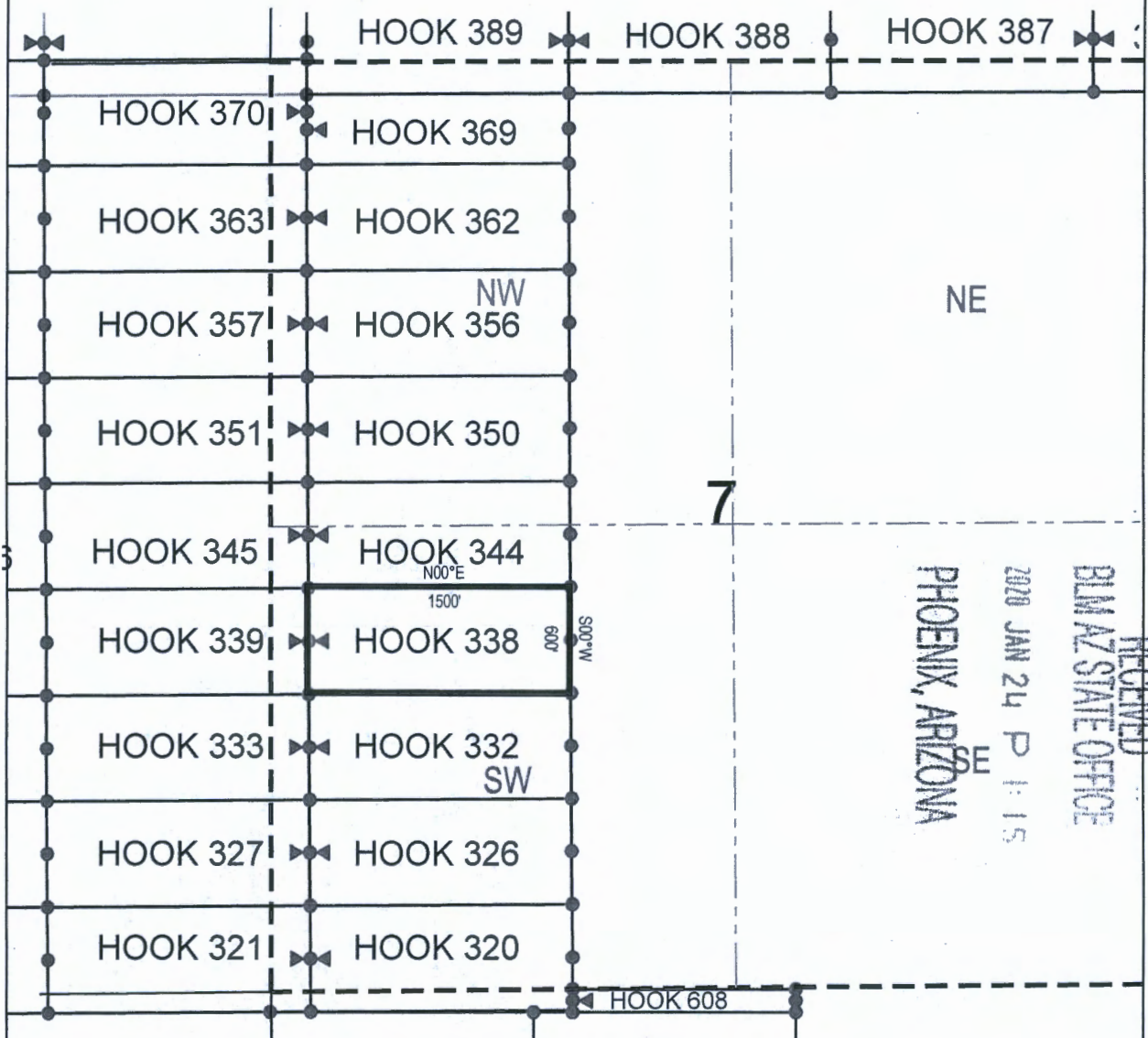
The locality of this claim with reference to some natural object or permanent monument and additional information (if any) concerning its locality are as follows: 2966 feet south and 3542 feet west from the northeast corner of Section 7, Township 1 North, Range 16 East, to the northeast corner of said claim.

DATED AND POSTED on the ground this 21st day of January, 2020

LOCATOR (s) King-Fisher Land Company AGENT: T. Robert Breen /
17505 N 79th Ave Ste 216
Glendale, AZ 85308

AMC459170

LODE CLAIM LOCATION MAP



● Corner Posts

▲ Location Monuments

Scale: 1"=1000'



1. The above map depicts the **HOOK 338** Lode Claim, which is located in the NW 1/4 of the SW 1/4 and NE 1/4 of the SW 1/4 of Section 7, Township 1 North, Range 16 East, Gila & Salt River Base and Meridian, Gila County, Arizona, Globe Mining District.
2. The type of corner and location monuments used are wood 2"x2"x48" posts and metal tags with location information written thereon.
3. The bearings and distances in degrees and feet between claim corners are as depicted on the above map.

RECEIVED
BLM AZ STATE OFFICE
PHOENIX, ARIZONA

2020 JAN 24 P 1:15

AMC459170

King-Fisher Land Company
17505 N 79th Ave Ste 216
Glendale, AZ 85308

NOTICE IS HEREBY GIVEN that the HOOK 339

RECEIVED
BIMAZ STATE OFFICE
2020 JAN 24 P 1:15
PHOENIX, ARIZONA

The location monument on which this notice is posted is situated within Section 7, Township 1 North, Range 16 East, Gila Salt River Base and Meridian, Arizona and this claim encompasses portions of the following quarter section (s), section (s), Township (s) and Range (s) NW 1/4 of the SW 1/4 of Section 7, Township 1 North, Range 16 East, and NE 1/4 of the SE 1/4 of Section 12, Township 1 North, Range 15.5 East, Gila & Salt River Base and Meridian, Gila County, Arizona, Globe Mining District.

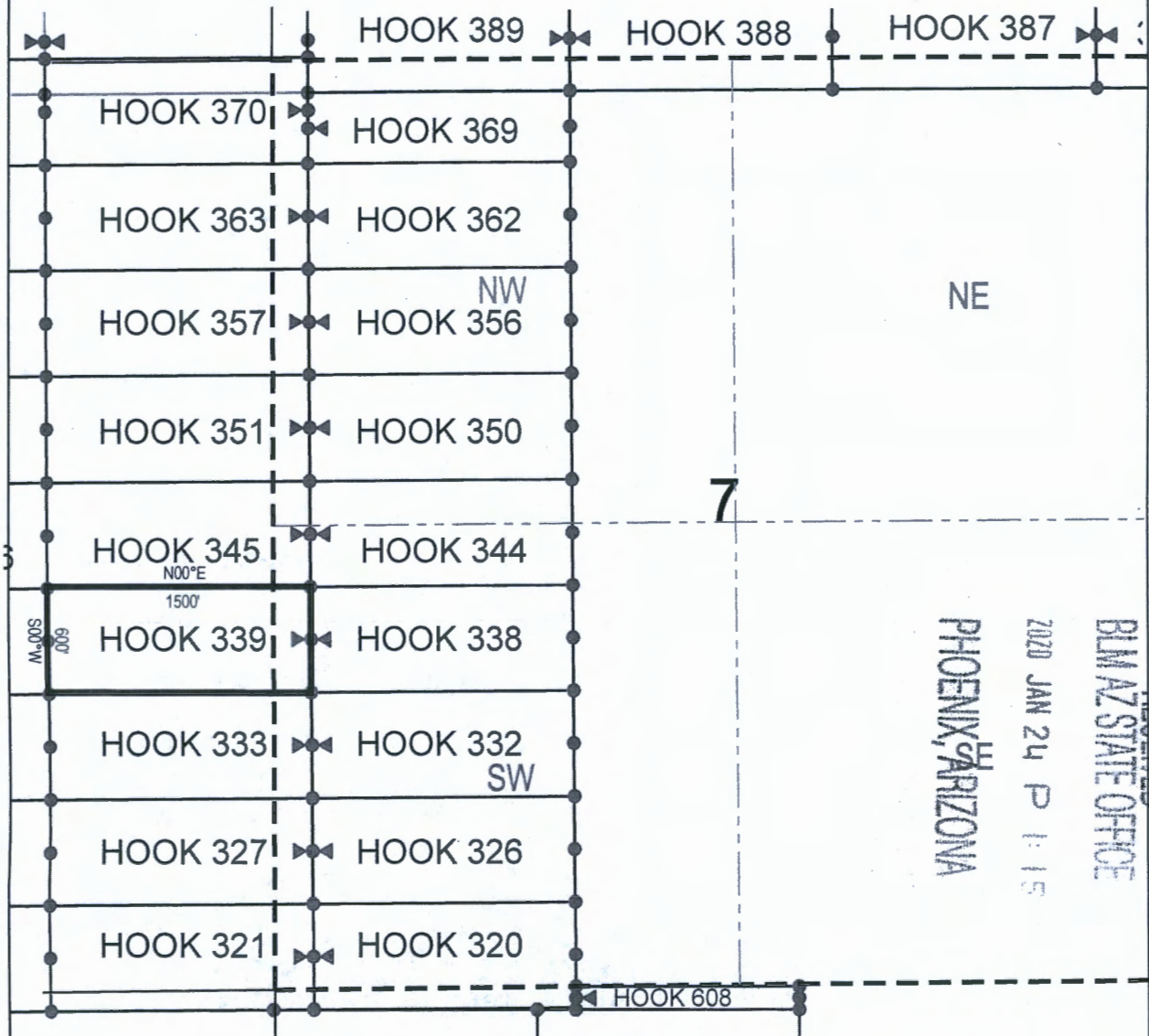
The locality of this claim with reference to some natural object or permanent monument and additional information (if any) concerning its locality are as follows: 2975 feet south and 5042 feet west from the northeast corner of Section 7, Township 1 North, Range 16 East, to the northeast corner of said claim.

DATED AND POSTED on the ground this 21st day of January 2020

LOCATOR (s) King-Fisher Land Company AGENT: T. Robert Breen
17505 N 79th Ave Ste 216
Glendale, AZ 85308

AMC 459171

LODE CLAIM LOCATION MAP



● Corner Posts

▲ Location Monuments

Scale: 1"=1000'



1. The above map depicts the **HOOK 339** Lode Claim, which is located in the NW 1/4 of the SW 1/4 of Section 7, Township 1 North, Range 16 East, and NE 1/4 of the SE 1/4 of Section 12, Township 1 North, Range 15.5 East, Gila & Salt River Base and Meridian, Gila County, Arizona, Globe Mining District.
2. The type of corner and location monuments used are wood 2"x2"x48" posts and metal tags with location information written thereon.
3. The bearings and distances in degrees and feet between claim corners are as depicted on the above map.

PHOENIX, ARIZONA

2020 JAN 24 P 1:15

BLM AZ STATE OFFICE

RECEIVED

AMC459171

King-Fisher Land Company
17505 N 79th Ave Ste 216
Glendale, AZ 85308

NOTICE IS HEREBY GIVEN that the HOOK 340

RECEIVED
BLM AZ STATE OFFICE
2020 JAN 24 P 1:15
PHOENIX, ARIZONA

The location monument on which this notice is posted is situated within Section 12, Township 1 North, Range 15.5 East, Gila Salt River Base and Meridian, Arizona and this claim encompasses portions of the following quarter section (s), section (s), Township (s) and Range (s) NE 1/4 of the SW 1/4 and NW 1/4 of the SE 1/4 of Section 12, Township 1 North, Range 15.5 East, Gila & Salt River Base and Meridian, Gila County, Arizona, Globe Mining District.

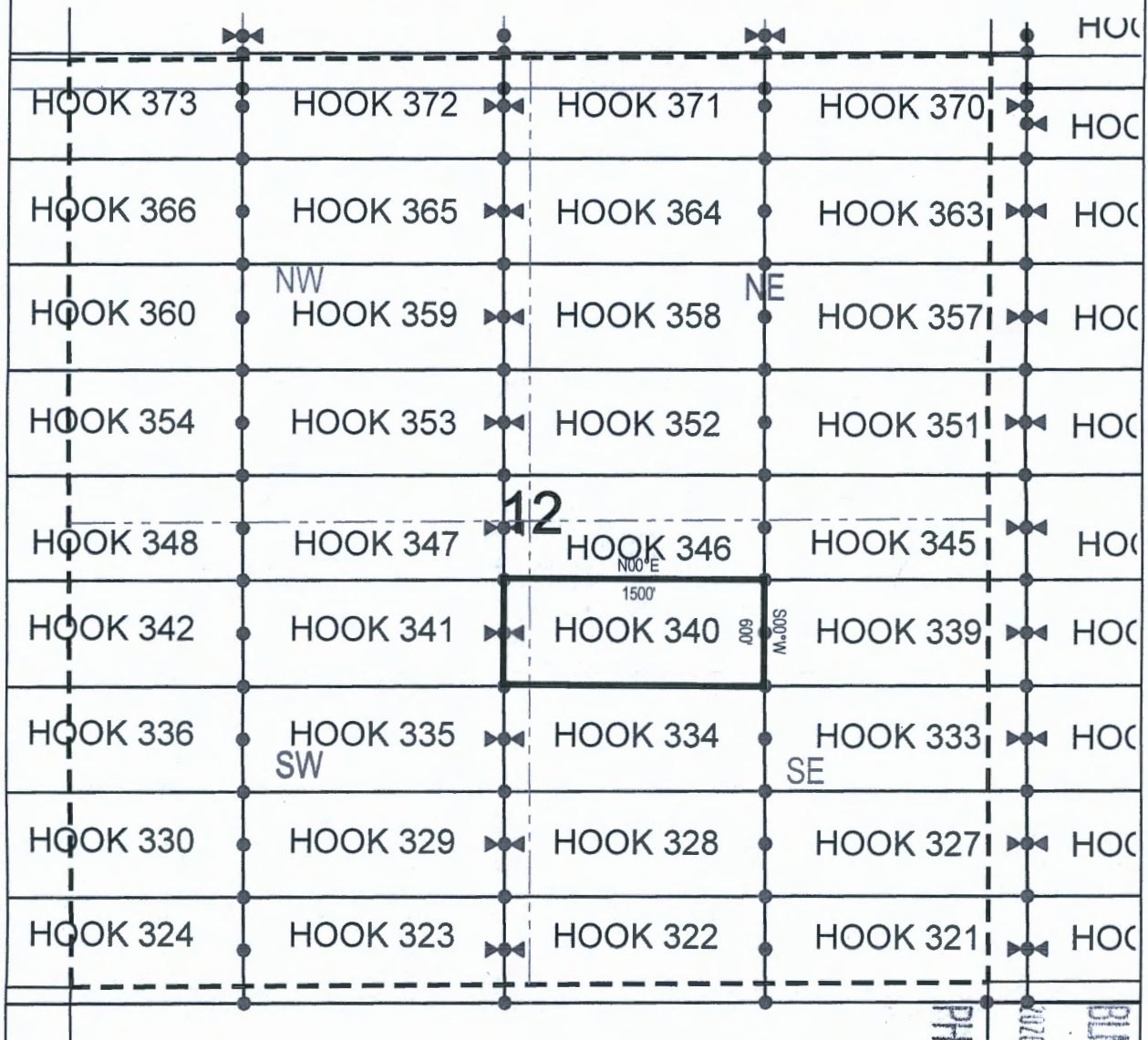
The locality of this claim with reference to some natural object or permanent monument and additional information (if any) concerning its locality are as follows: 2984 feet south and 6540 feet west from the northeast corner of Section 7, Township 1 North, Range 16 East, to the northeast corner of said claim.

DATED AND POSTED on the ground this 21st day of January 2020

LOCATOR (s) King-Fisher Land Company AGENT: T. Robert Breen
17505 N 79th Ave Ste 216
Glendale, AZ 85308

АМС 459172

LODE CLAIM LOCATION MAP



● Corner Posts

▲ Location Monuments

Scale: 1" = 1000'

1. The above map depicts the **HOOK 340** Lode Claim, which is located in the NE 1/4 of the SW 1/4 and NW 1/4 of the SE 1/4 of Section 12, Township 15 North, Range 15.5 East, Gila & Salt River Base and Meridian, Gila County, Arizona, Globe Mining District.
2. The type of corner and location monuments used are wood 2"x2"x48" posts and metal tags with location information written thereon.
3. The bearings and distances in degrees and feet between claim corners are as depicted on the above map.

AMC459172

PHOENIX, ARIZONA

2020 JAN 24 P 15

BLM AZ STATE OFFICE

RECEIVED

King-Fisher Land Company
17505 N 79th Ave Ste 216
Glendale, AZ 85308

NOTICE IS HEREBY GIVEN that the HOOK 341

_____ lode mining claim has been located
by King-Fisher Land Company whose current mailing
address is 17505 N 79th Ave Ste 216
Glendale, AZ 85308

RECEIVED
DMAZ STATE OFFICE
JAN 24 P 1:15
PHOENIX, ARIZONA

The general course of this claim is East/West and it is situated in Gila County, Arizona. This claim is 1500 feet in length and 600 feet in width. This claim runs from the location monument on which this location notice is posted approximately 10 feet in a easterly direction to the east end line and 1490 feet in a westerly direction to the west end line. This claim is marked by six monuments, one at each corner and one at the center of each end line of the claim.

The location monument on which this notice is posted is situated within Section 12, Township 1
North, Range 15.5 East, Gila Salt River Base and Meridian, Arizona and this claim encompasses portions
of the following quarter section (s), section (s), Township (s) and Range (s) NE 1/4 of the SW 1/4 and NW 1/4
of the SW 1/4 of Section 12, Township 1 North, Range 15.5 East, Gila & Salt River Base and Meridian, Gila
County, Arizona, Globe Mining District.

The locality of this claim with reference to some natural object or permanent monument and additional information (if any) concerning its locality are as follows: 2992 feet south and 8040 feet west from the northeast corner of Section 7, Township 1 North, Range 16 East, to the northeast corner of said claim.

DATED AND POSTED on the ground this 21st day of January, 2020

LOCATOR (s) King-Fisher Land Company AGENT: T. Robert Breen
17505 N 79th Ave Ste 216
Glendale, AZ 85308

AMC459173

LODE CLAIM LOCATION MAP

HOOK 373 HOOK 372 HOOK 371 HOOK 370 HOC

HOOK 366 HOOK 365 HOOK 364 HOOK 363 HOC

HOOK 360 HOOK 359 HOOK 358 HOOK 357 HOC

HOOK 354 HOOK 353 HOOK 352 HOOK 351 HOC

HOOK 348 HOOK 347 HOOK 346 HOOK 345 HOC

HOOK 342 HOOK 341 HOOK 340 HOOK 339 HOC

HOOK 336 HOOK 335 HOOK 334 HOOK 333 HOC

HOOK 330 HOOK 329 HOOK 328 HOOK 327 HOC

HOOK 324 HOOK 323 HOOK 322 HOOK 321 HOC

12

1500'

N00°E

SW

SE

PHONE

Scale: 1"=1000'

1. The above map depicts the **HOOK 341** Lode Claim, which is located in the NE 1/4 of the SW 1/4 and NW 1/4 of the SW 1/4 of Section 12, Township 1 North, Range 15.5 East, Gila & Salt River Base and Meridian, Gila County, Arizona, Globe Mining District.
2. The type of corner and location monuments used are wood 2"x2"x48" posts and metal tags with location information written thereon.
3. The bearings and distances in degrees and feet between claim corners are as depicted on the above map.

AMC 459173

REGIME

STAGE OF

King-Fisher Land Company
17505 N 79th Ave Ste 216
Glendale, AZ 85308

NOTICE IS HEREBY GIVEN that the HOOK 342

Glendale, AZ 85308

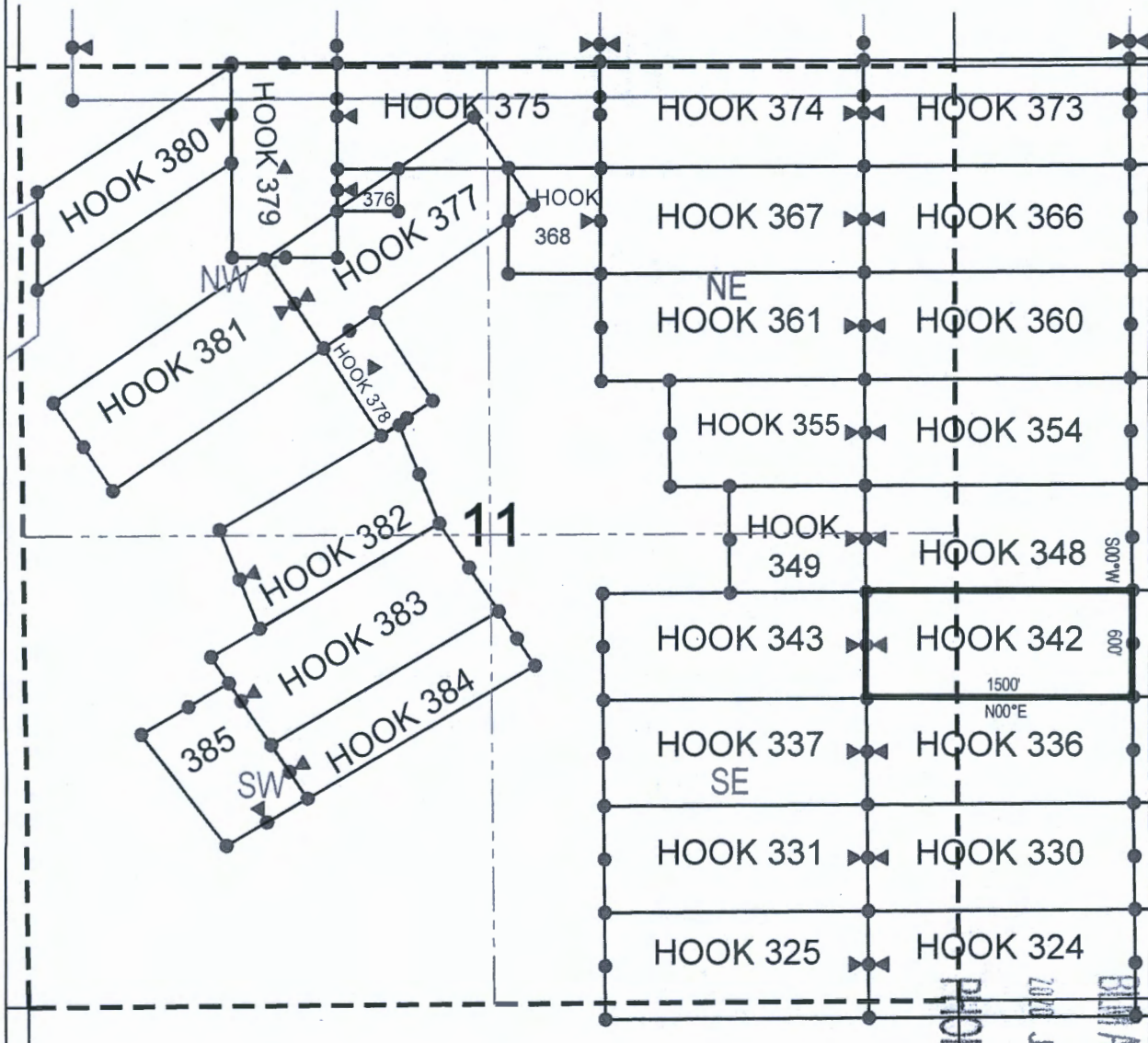
RECEIVED
BLMAZ STATE OFFICE
2020 JAN 24 P 1:11
PHOENIX, ARIZONA

The locality of this claim with reference to some natural object or permanent monument and additional information (if any) concerning its locality are as follows: 3001 feet south and 9540 feet west from the northeast corner of Section 7, Township 1 North, Range 16 East, to the northeast corner of said claim.

LOCATOR (s) King-Fisher Land Company AGENT: T. Robert Breen
17505 N 79th Ave Ste 216
Glendale, AZ 85308

AMC459174

LODE CLAIM LOCATION MAP



● Corner Posts

▲ Location Monuments

Scale: 1"=1000'

1. The above map depicts the **HOOK 342** Lode Claim, which is located in the NE 1/4 of the SE 1/4 of Section 11, and NW 1/4 of the SW 1/4 of Section 12, Township 1 North, Range 15.5 East, Gila & Salt River Base and Meridian, Gila County, Arizona, Globe Mining District.
2. The type of corner and location monuments used are wood 2"x2"x48" posts and metal tags with location information written thereon.
3. The bearings and distances in degrees and feet between claim corners are as depicted on the above map.

AMC 459174

RECEIVED

BIRMINGHAM STATE OFFICE

2000 JAN 24 P 1:15

PHOENIX, ARIZONA

King-Fisher Land Company
17505 N 79th Ave Ste 216
Glendale, AZ 85308

NOTICE IS HEREBY GIVEN that the **HOOK 343**

_____ lode mining claim has been located
by King-Fisher Land Company whose current mailing
address is 17505 N 79th Ave Ste 216
Glendale, AZ 85308

RECEIVED
BLMAZ STATE OFFICE
2020 JAN 24 P 1:14
PHOENIX, ARIZONA

The general course of this claim is East/West and it is situated in Gila County, Arizona. This claim is 1500 feet in length and 600 feet in width. This claim runs from the location monument on which this location notice is posted approximately 10 feet in a easterly direction to the east end line and 1490 feet in a westerly direction to the west end line. This claim is marked by six monuments, one at each corner and one at the center of each end line of the claim.

The location monument on which this notice is posted is situated within Section 11, Township 1
North, Range 15.5 East, Gila Salt River Base and Meridian, Arizona and this claim encompasses portions
of the following quarter section (s), section (s), Township (s) and Range (s) NE 1/4 of the SE 1/4 and NW 1/4
of the SE 1/4 of Section 11, Township 1 North, Range 15.5 East, Gila & Salt River Base and Meridian, Gila
County, Arizona, Globe Mining District.

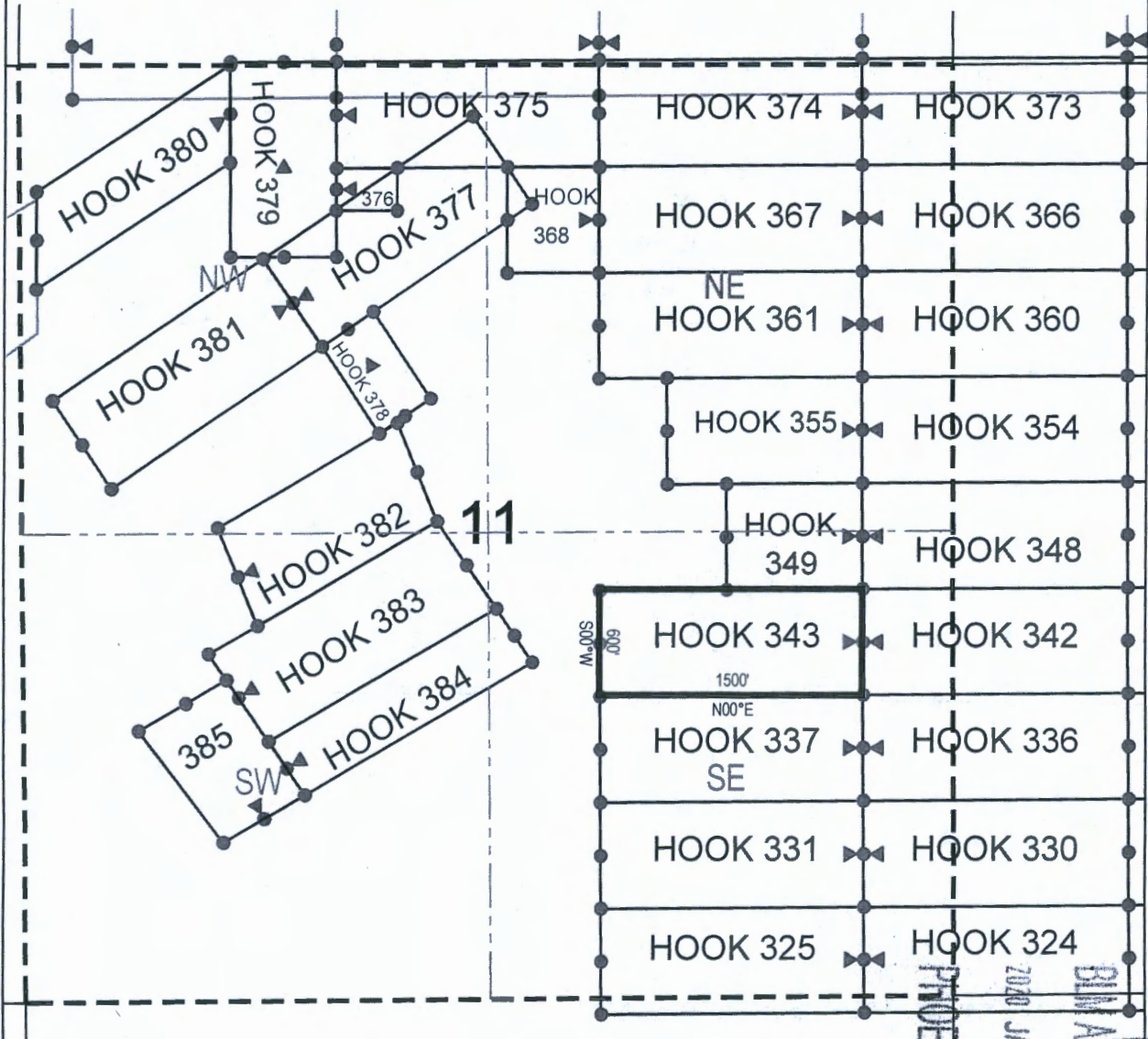
The locality of this claim with reference to some natural object or permanent monument and additional information (if any) concerning its locality are as follows: 3010 feet south and 11040 feet west from the northeast corner of Section 7, Township 1 North, Range 16 East, to the northeast corner of said claim.

DATED AND POSTED on the ground this 21st day of January, 2020

LOCATOR (s) King-Fisher Land Company AGENT: T. Robert Breen
17505 N 79th Ave Ste 216
Glendale, AZ 85308

AMC459175

LODE CLAIM LOCATION MAP



● Corner Posts

▲ Location Monuments

Scale: 1" = 1000'

1. The above map depicts the **HOOK 343** Lode Claim, which is located in the NE 1/4 of the SE 1/4 and NW 1/4 of the SE 1/4 of Section 11, Township 1 North, Range 15.5 East, Gila & Salt River Base and Meridian, Gila County, Arizona, Globe Mining District.
2. The type of corner and location monuments used are wood 2"x2"x48" posts and metal tags with location information written thereon.
3. The bearings and distances in degrees and feet between claim corners are as depicted on the above map.

AMC459175

PHOENIX, ARIZONA

2010 JAN 24 P 1:11

BIMAZ STATE OFFICE

RECEIVED

King-Fisher Land Company
17505 N 79th Ave Ste 216
Glendale, AZ 85308

NOTICE IS HEREBY GIVEN that the HOOK 344

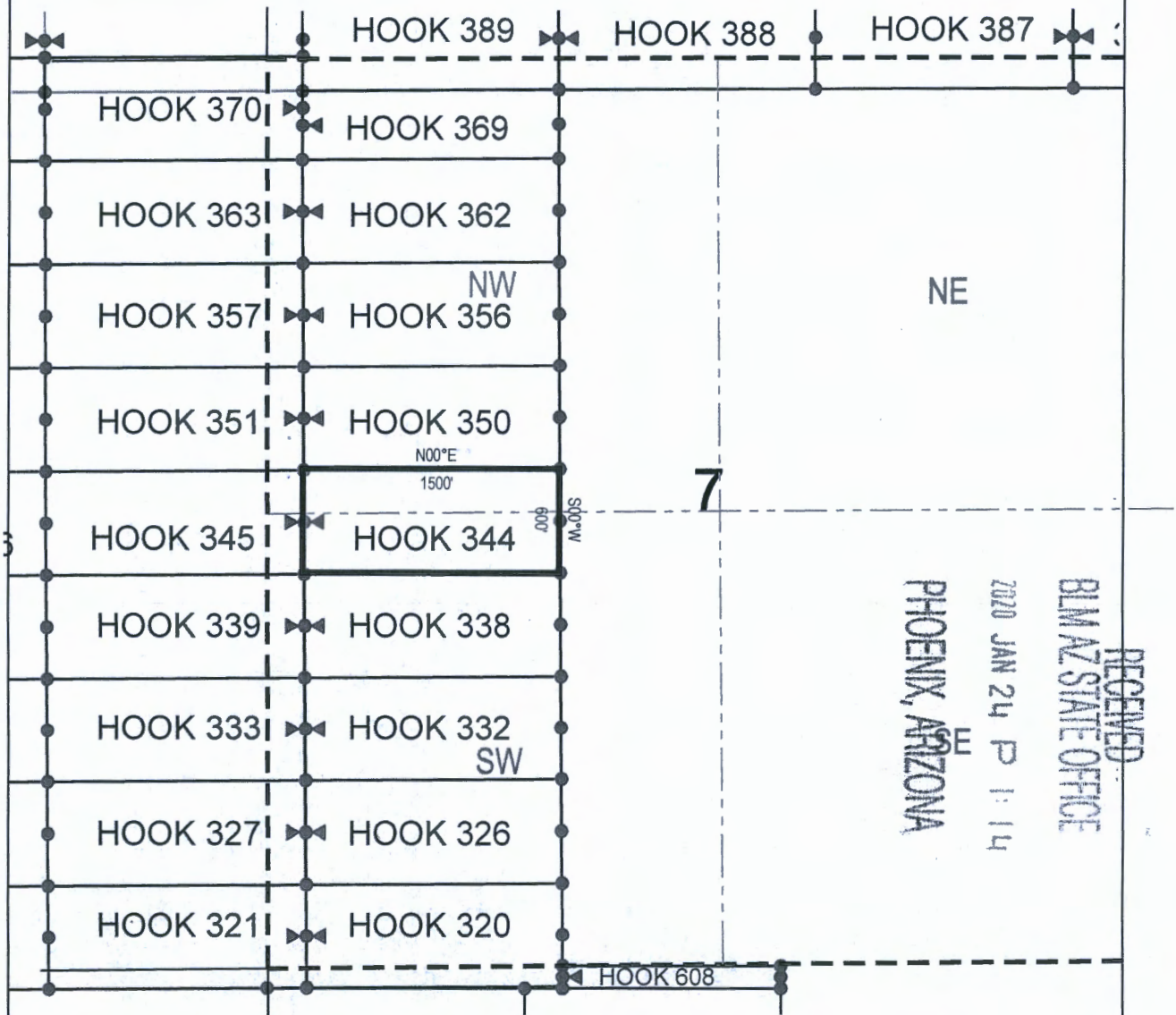
RECEIVED
BLMAZ STATE OFFICE
2020 JAN 24 P 1:11
PHOENIX, ARIZONA

AMC459176

The locality of this claim with reference to some natural object or permanent monument and additional information (if any) concerning its locality are as follows: 2366 feet south and 3545 feet west from the northeast corner of Section 7, Township 1 North, Range 16 East, to the northeast corner of said claim.

LOCATOR (s) King-Fisher Land Company AGENT: T. Robert Breen
17505 N 79th Ave Ste 216
Glendale, AZ 85308

LODE CLAIM LOCATION MAP



● Corner Posts

▲ Location Monuments

Scale: 1"=1000'



1. The above map depicts the **HOOK 344** Lode Claim, which is located in the NW 1/4 of the SW 1/4, NE 1/4 of the SW 1/4, SE 1/4 of the NW 1/4 and and SW 1/4 of the NW 1/4 of Section 7, Township 1 North, Range 16 East, Gila & Salt River Base and Meridian, Gila County, Arizona, Globe Mining District.
2. The type of corner and location monuments used are wood 2"x2"x48" posts and metal tags with location information written thereon.
3. The bearings and distances in degrees and feet between claim corners are as depicted on the above map.

RECEIVED
BLM AZ STATE OFFICE
2020 JAN 24 P 1:14
PHOENIX, ARIZONA

AMC459176

King-Fisher Land Company
17505 N 79th Ave Ste 216
Glendale, AZ 85308

NOTICE IS HEREBY GIVEN that the HOOK 345

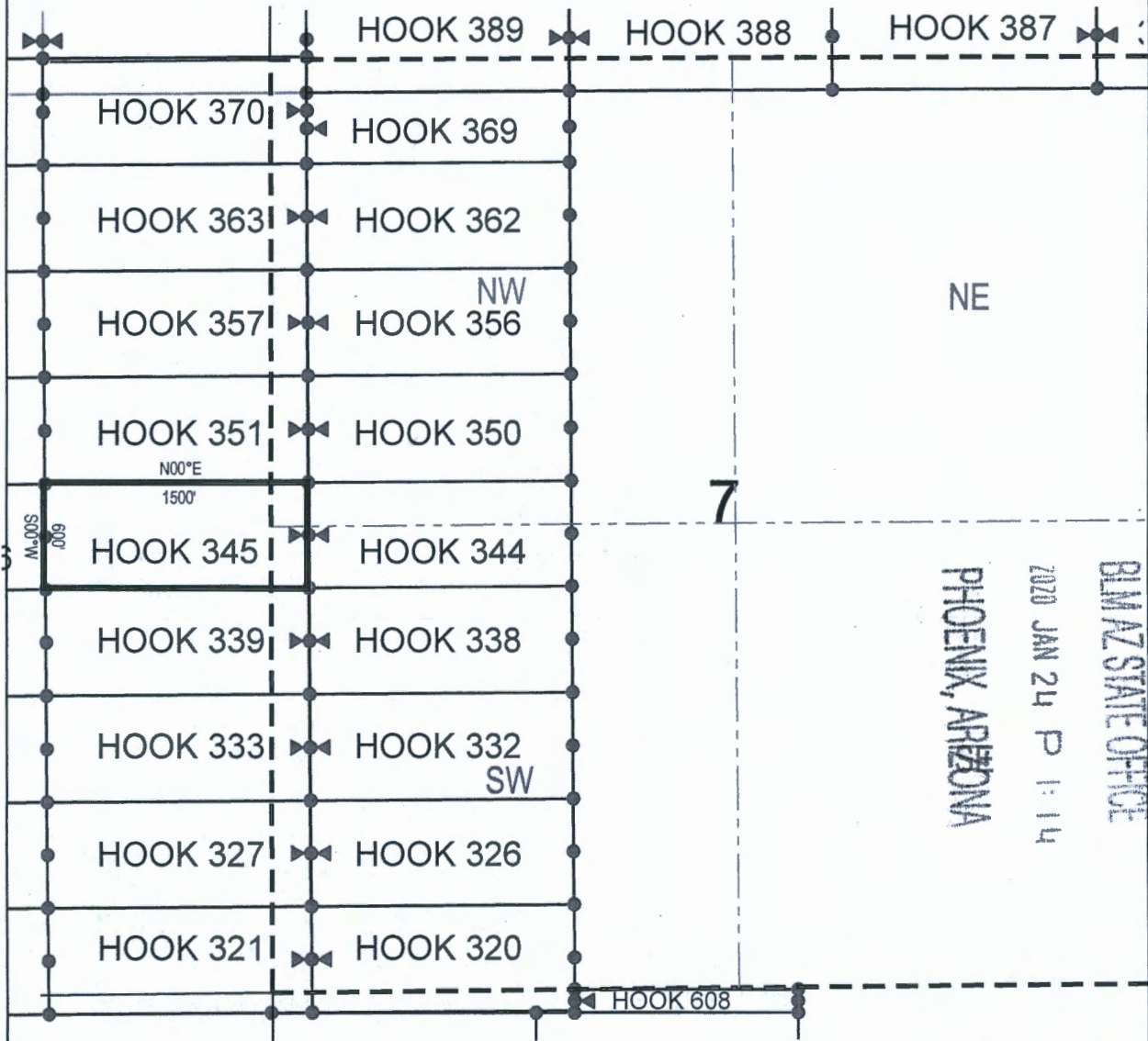
RECEIVED
BLMAZ STATE OFFICE
2020 JAN 24 P 1:14
PHOENIX, ARIZONA

The locality of this claim with reference to some natural object or permanent monument and additional information (if any) concerning its locality are as follows: 2375 feet south and 5043 feet west from the northeast corner of Section 7, Township 1 North, Range 16 East, to the northeast corner of said claim.

LOCATOR (s) King-Fisher Land Company AGENT: T. Robert Breen
17505 N 79th Ave Ste 216
Glendale, AZ 85308

AMC 459177

LODE CLAIM LOCATION MAP



● Corner Posts

▲ Location Monuments

Scale: 1"=1000'



1. The above map depicts the **HOOK 345** Lode Claim, which is located in the NW 1/4 of the SW 1/4 and SW 1/4 of the NW 1/4 of Section 7, Township 1 North, Range 16 East, and SE 1/4 of the NE 1/4 and NE 1/4 of the SE 1/4 of Section 12, Township 1 North, Range 15.5 E, Gila & Salt River Base and Meridian, Gila County, Arizona, Globe Mining District.
2. The type of corner and location monuments used are wood 2"x2"x48" posts and metal tags with location information written thereon.
3. The bearings and distances in degrees and feet between claim corners are as depicted on the above map.

PHOENIX, ARIZONA

2020 JAN 24 P 1:14

BLM AZ STATE OFFICE

RECEIVED

AMC459177

King-Fisher Land Company
17505 N 79th Ave Ste 216
Glendale, AZ 85308

NOTICE IS HEREBY GIVEN that the HOOK 346

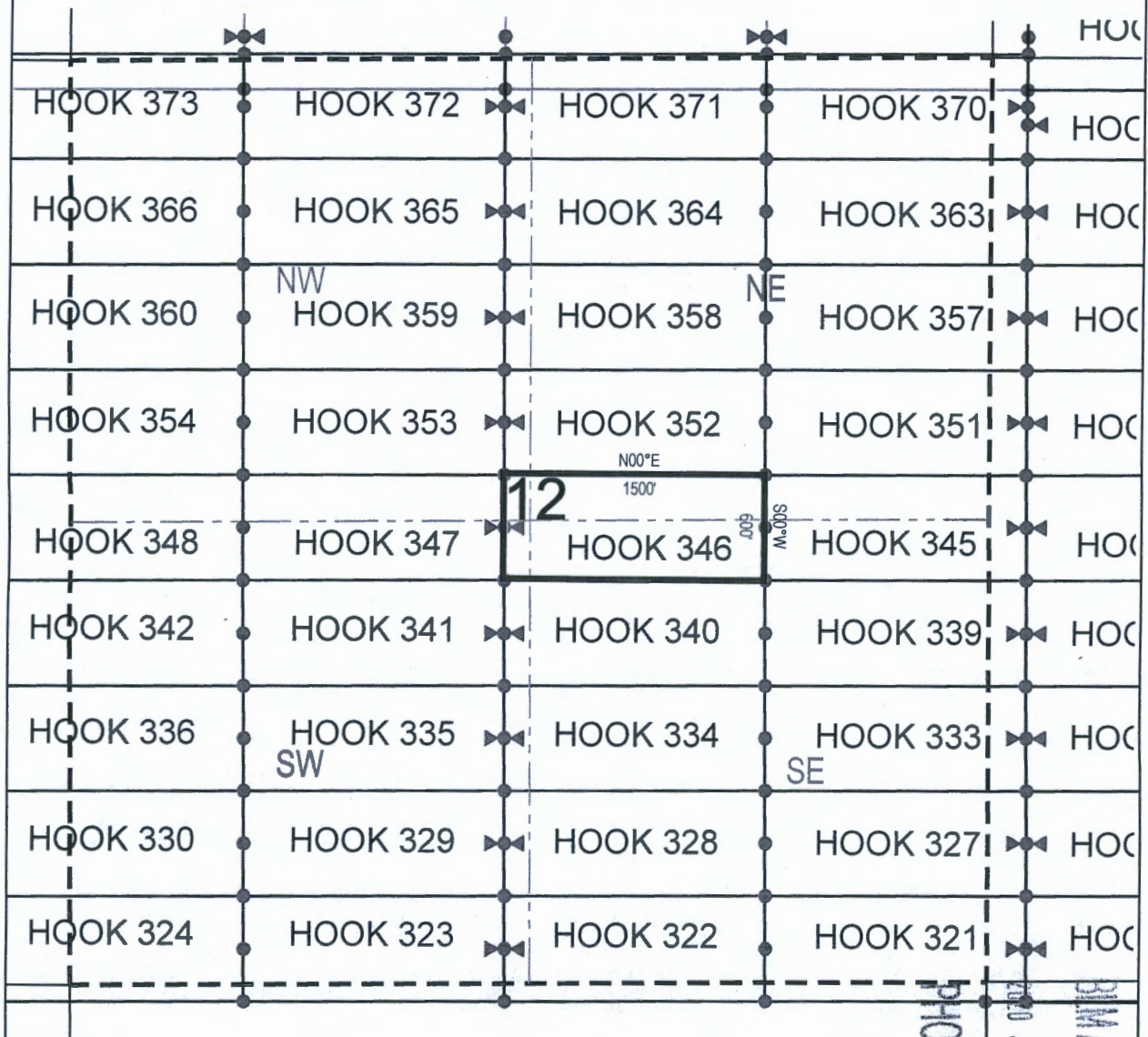
RECEIVED
BLMAZ STATE OFFICE
2020 JAN 24 P 1:11
PHOENIX, ARIZONA

The locality of this claim with reference to some natural object or permanent monument and additional information (if any) concerning its locality are as follows: 2384 feet south and 6543 feet west from the northeast corner of Section 7, Township 1 North, Range 16 East, to the northeast corner of said claim.

LOCATOR (s) King-Fisher Land Company AGENT: T. Robert Breen /
17505 N 79th Ave Ste 216
Glendale, AZ 85308

AMC459178

LODE CLAIM LOCATION MAP



● Corner Posts

▲ Location Monuments

Scale: 1"=1000'

1. The above map depicts the **HOOK 346** Lode Claim, which is located in the SE 1/4 of the NW 1/4, NE 1/4 of the SW 1/4, NW 1/4 of the SE 1/4 and SW 1/4 of the NE 1/4 of Section 12, Township 1 North, Range 15.5 East, Gila & Salt River Base and Meridian, Gila County, Arizona, Globe Mining District.
2. The type of corner and location monuments used are wood 2"x2"x48" posts and metal tags with location information written thereon.
3. The bearings and distances in degrees and feet between claim corners are as depicted on the above map.

AMC459178

RECEIVED
BIMAZ STATE OFFICE
JAN 24 P 1:10
PHOENIX ARIZONA

When recorded return to:

King-Fisher Land Company
17505 N 79th Ave Ste 216
Glendale, AZ 85308

LOCATION NOTICE FOR LODE MINING CLAIM

NOTICE IS HEREBY GIVEN that the HOOK 347

_____ lode mining claim has been located
by King-Fisher Land Company whose current mailing
address is 17505 N 79th Ave Ste 216
Glendale, AZ 85308

RECEIVED
BLM AZ STATE OFFICE
2020 JAN 24 P 1 11
PHOENIX, ARIZONA

The general course of this claim is East/West and it is situated in Gila
County, Arizona. This claim is 1500 feet in length and 600 feet in width. This claim runs
from the location monument on which this location notice is posted approximately 10 feet in a
easterly direction to the east end line and 1490 feet in a westerly direction to the
west end line. This claim is marked by six monuments, one at each corner and one at the center of each
end line of the claim.

The location monument on which this notice is posted is situated within Section 12, Township 1
North, Range 15.5 East, Gila Salt River Base and Meridian, Arizona and this claim encompasses portions
of the following quarter section (s), section (s), Township (s) and Range (s) SE 1/4 of the NW 1/4, SW 1/4 of
the NW 1/4, NW 1/4 of the SW 1/4 and NE 1/4 of the SW 1/4 of Section 12, Township 1 North, Range 15.5
East, Gila & Salt River Base and Meridian, Gila County, Arizona, Globe Mining District.

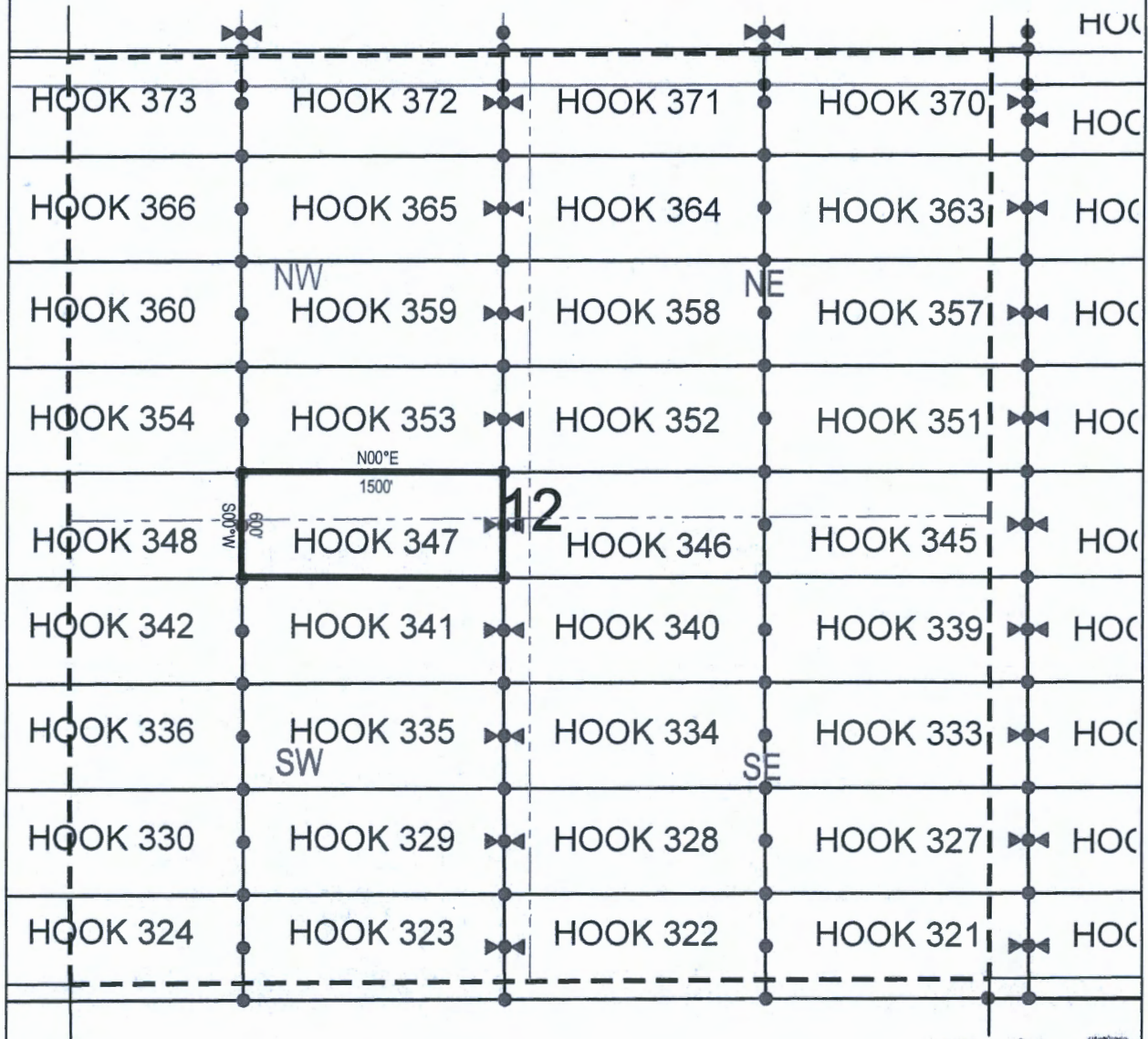
The locality of this claim with reference to some natural object or permanent monument and additional information
(if any) concerning its locality are as follows: 2392 feet south and 8043 feet west from the northeast corner of
Section 7, Township 1 North, Range 16 East, to the northeast corner of said claim.

DATED AND POSTED on the ground this 21st day of January, 2020

LOCATOR (s) King-Fisher Land Company AGENT: T. Robert Breen
17505 N 79th Ave Ste 216
Glendale, AZ 85308

AMC459179

LODE CLAIM LOCATION MAP



● Corner Posts

▲ Location Monuments

Scale: 1"=1000'

1. The above map depicts the **HOOK 347** Lode Claim, which is located in the SE 1/4 of the NW 1/4, SW 1/4 of the NW 1/4, NW 1/4 of the SW 1/4 and NE 1/4 of the SW 1/4 of Section 12, Township 1 North, Range 15.5 East, Gila & Salt River Base and Meridian, Gila County, Arizona, Globe Mining District.
2. The type of corner and location monuments used are wood 2"x2"x48" posts and metal tags with location information written thereon.
3. The bearings and distances in degrees and feet between claim corners are as depicted on the above map.

PHOENIX, ARIZONA

2020 JAN 24

RECEIVED
BLM STATE OFFICE

AMC459179

King-Fisher Land Company
17505 N 79th Ave Ste 216
Glendale, AZ 85308

NOTICE IS HEREBY GIVEN that the HOOK 348

RECEIVED
BLMAZ STATE OFFICE
2020 JAN 24 P 1:13
PHOENIX, ARIZONA

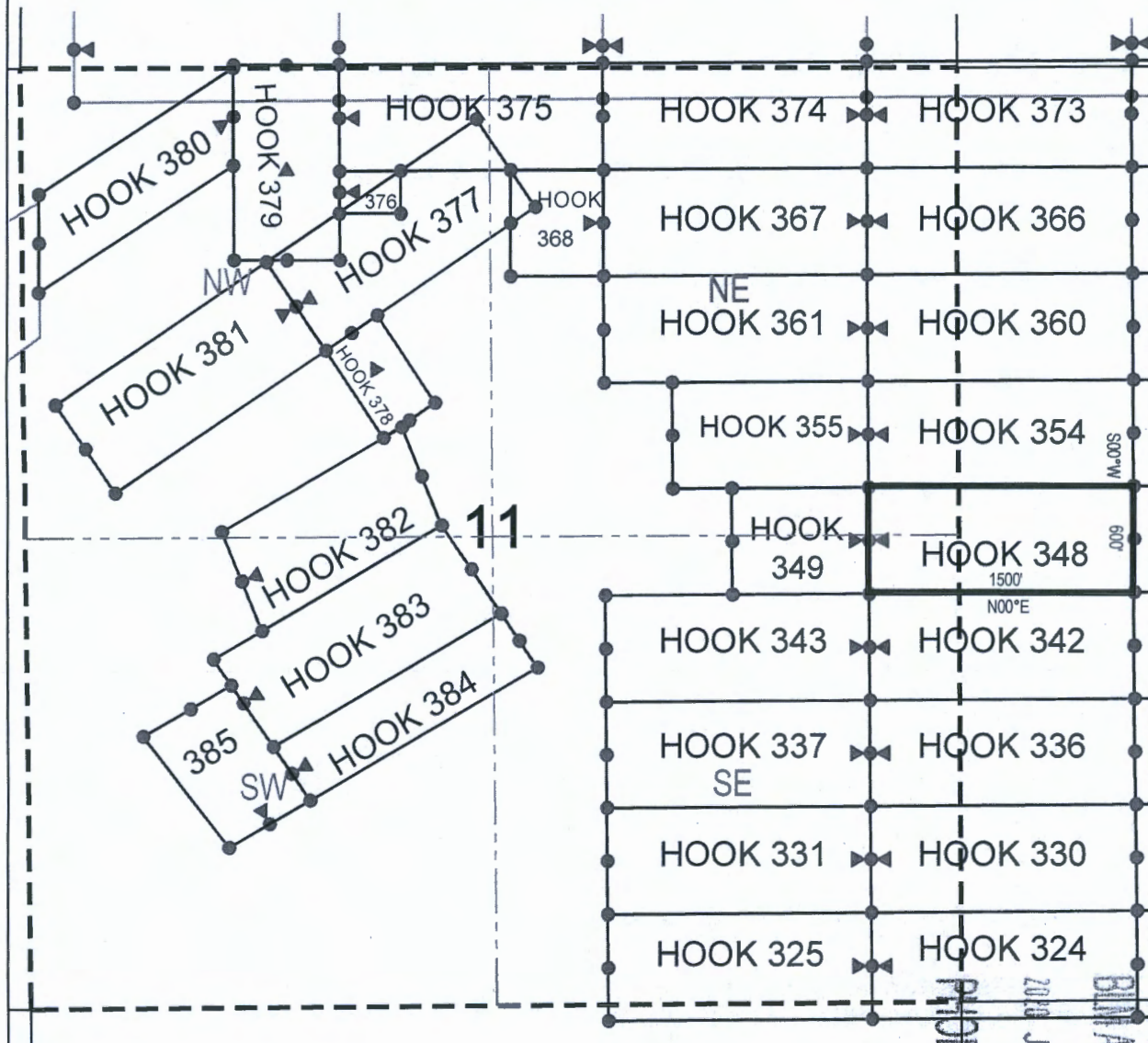
The locality of this claim with reference to some natural object or permanent monument and additional information (if any) concerning its locality are as follows: 2401 feet south and 9543 feet west from the northeast corner of
Section 7, Township 1 North, Range 16 East, to the northeast corner of said claim.

DATED AND POSTED on the ground this 21st day of January, 2020.

LOCATOR (s) King-Fisher Land Company AGENT: T. Robert Breen
17505 N 79th Ave Ste 216
Glendale, AZ 85308

AMC459180

LODE CLAIM LOCATION MAP



● Corner Posts

▲ Location Monuments

Scale: 1"=1000'

1. The above map depicts the **HOOK 348** Lode Claim, which is located in the NE 1/4 of the SE 1/4 and SE 1/4 of the NE 1/4 of Section 11, and NW 1/4 of the SW 1/4 and SW 1/4 of the NW 1/4 of Section 12, Township 1 North, Range 15.5 East, Gila & Salt River Base and Meridian, Gila County, Arizona, Globe Mining District.
2. The type of corner and location monuments used are wood 2"x2"x48" posts and metal tags with location information written thereon.
3. The bearings and distances in degrees and feet between claim corners are as depicted on the above map.

AMC 459180

RECEIVED

BIMAZ STATE OFFICE

2010 JAN 24 P 1:33

PHOENIX, ARIZONA

King-Fisher Land Company
17505 N 79th Ave Ste 216
Glendale, AZ 85308

NOTICE IS HEREBY GIVEN that the HOOK 349

_____ lode mining claim has been located
by King-Fisher Land Company whose current mailing
address is 17505 N 79th Ave Ste 216
Glendale, AZ 85308

RECEIVED
BLMAZ STATE OFFICE
2020 JAN 24 P 1:13
PHOENIX, ARIZONA

The general course of this claim is East/West and it is situated in Gila County, Arizona. This claim is 775 feet in length and 600 feet in width. This claim runs from the location monument on which this location notice is posted approximately 10 feet in a easterly direction to the east end line and 765 feet in a westerly direction to the west end line. This claim is marked by six monuments, one at each corner and one at the center of each end line of the claim.

The location monument on which this notice is posted is situated within Section 11, Township 1
North, Range 15.5 East, Gila Salt River Base and Meridian, Arizona and this claim encompasses portions
of the following quarter section (s), section (s), Township (s) and Range (s) NE 1/4 of the SE 1/4 and SE 1/4 of
the NE 1/4 of Section 11, Township 1 North, Range 15.5 East, Gila & Salt River Base and Meridian, Gila
County, Arizona, Globe Mining District.

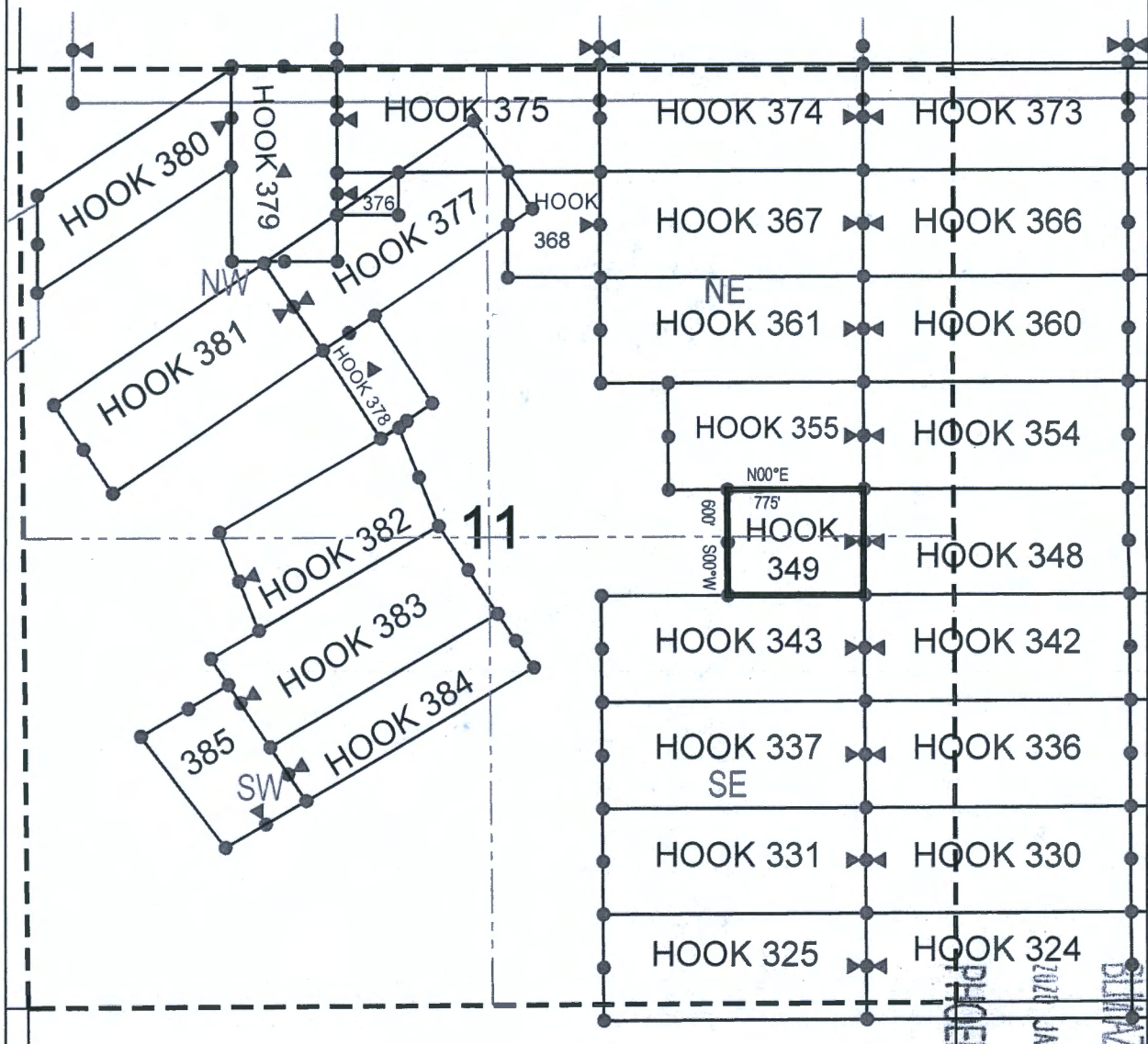
The locality of this claim with reference to some natural object or permanent monument and additional information (if any) concerning its locality are as follows: 2410 feet south and 11043 feet west from the northeast corner of Section 7, Township 1 North, Range 16 East, to the northeast corner of said claim.

DATED AND POSTED on the ground this 21st day of January, 2020.

LOCATOR (s) King-Fisher Land Company AGENT: T. Robert Breen
17505 N 79th Ave Ste 216
Glendale, AZ 85308

AMC 459181

LODE CLAIM LOCATION MAP



● Corner Posts

▲ Location Monuments

Scale: 1"=1000'

1. The above map depicts the **HOOK 349** Lode Claim, which is located in the NE 1/4 of the SE 1/4 and SE 1/4 of the NE 1/4 of Section 11, Township 1 North, Range 15.5 East, Gila & Salt River Base and Meridian, Gila County, Arizona, Globe Mining District.
2. The type of corner and location monuments used are wood 2"x2"x48" posts and metal tags with location information written thereon.
3. The bearings and distances in degrees and feet between claim corners are as depicted on the above map.

AMC459181

RECEIVED

STATE OFFICE

PHOENIX, ARIZONA

JAN 24 P 1:13

King-Fisher Land Company
17505 N 79th Ave Ste 216
Glendale, AZ 85308

NOTICE IS HEREBY GIVEN that the **HOOK 350**

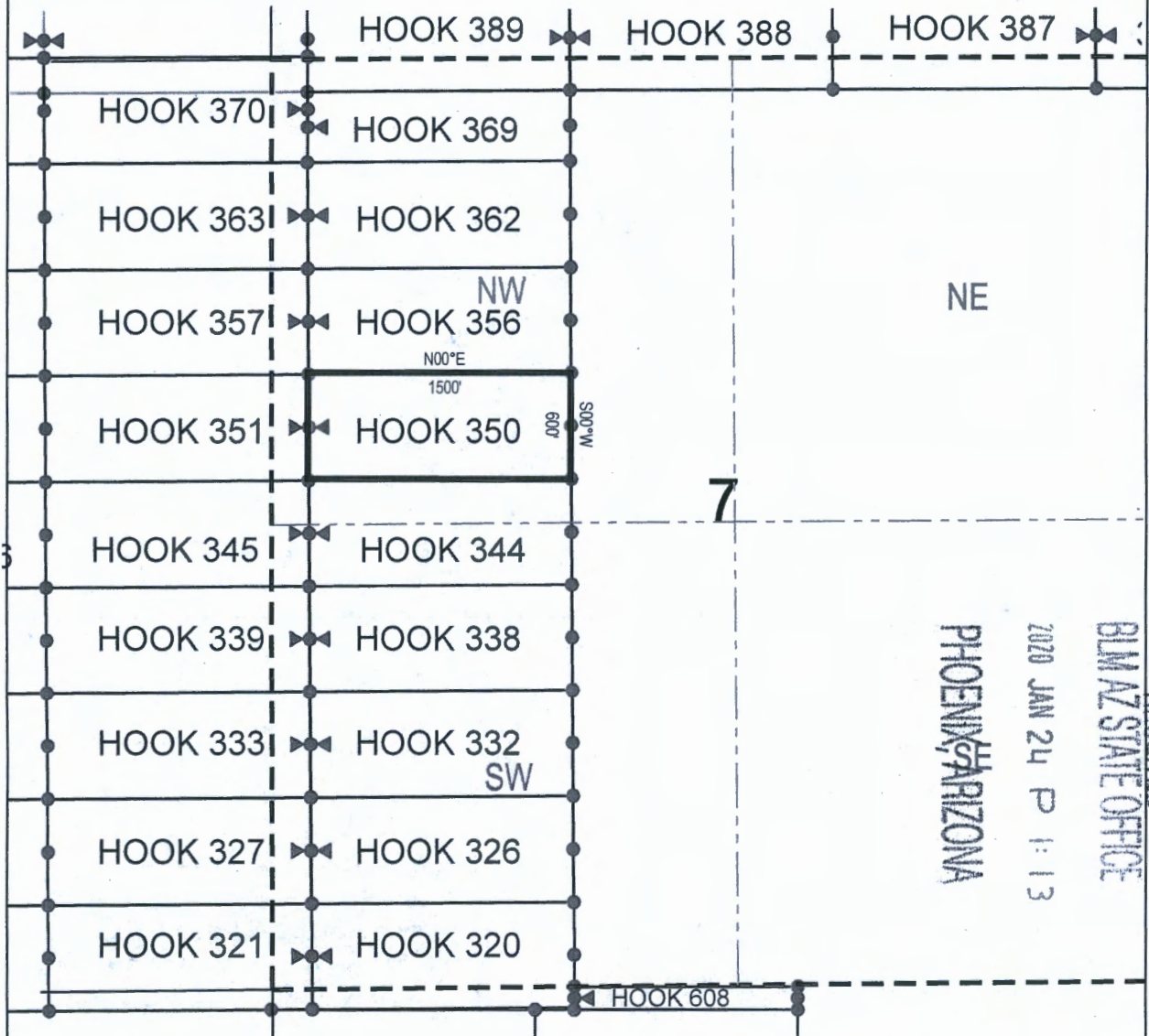
Glendale, AZ 85308

LOCATOR (s) King-Fisher Land Company AGENT: T. Robert Breen
17505 N 79th Ave Ste 216
Glendale, AZ 85308

RECEIVED
BLMAZ STATE OFFICE
2020 JAN 24 P 1:13
PHOENIX, ARIZONA

AMC459182

LODE CLAIM LOCATION MAP



● Corner Posts

▲ Location Monuments

Scale: 1"=1000'



1. The above map depicts the **HOOK 350** Lode Claim, which is located in the SW 1/4 of the NW 1/4 and SE 1/4 of the NW 1/4 of Section 7, Township 1 North, Range 16 East, Gila & Salt River Base and Meridian, Gila County, Arizona, Globe Mining District.
2. The type of corner and location monuments used are wood 2"x2"x48" posts and metal tags with location information written thereon.
3. The bearings and distances in degrees and feet between claim corners are as depicted on the above map.

PHOENIX, ARIZONA

2020 JAN 24 P 1:13

BIMAZ STATE OFFICE

RECEIVED

AMC459182

King-Fisher Land Company
17505 N 79th Ave Ste 216
Glendale, AZ 85308

NOTICE IS HEREBY GIVEN that the HOOK 351

RECEIVED
BLMAZ STATE OFFICE
2020 JAN 24 P 1:11
PHOENIX, ARIZONA

The location monument on which this notice is posted is situated within Section 7, Township 1 North, Range 16 East, Gila Salt River Base and Meridian, Arizona and this claim encompasses portions of the following quarter section (s), section (s), Township (s) and Range (s) SW 1/4 of the NW 1/4 of Section 7, Township 1 North, Range 16 East, and SE 1/4 of the NE 1/4 of Section 12, Township 1 North, Range 15.5 East, Gila & Salt River Base and Meridian, Gila County, Arizona, Globe Mining District.

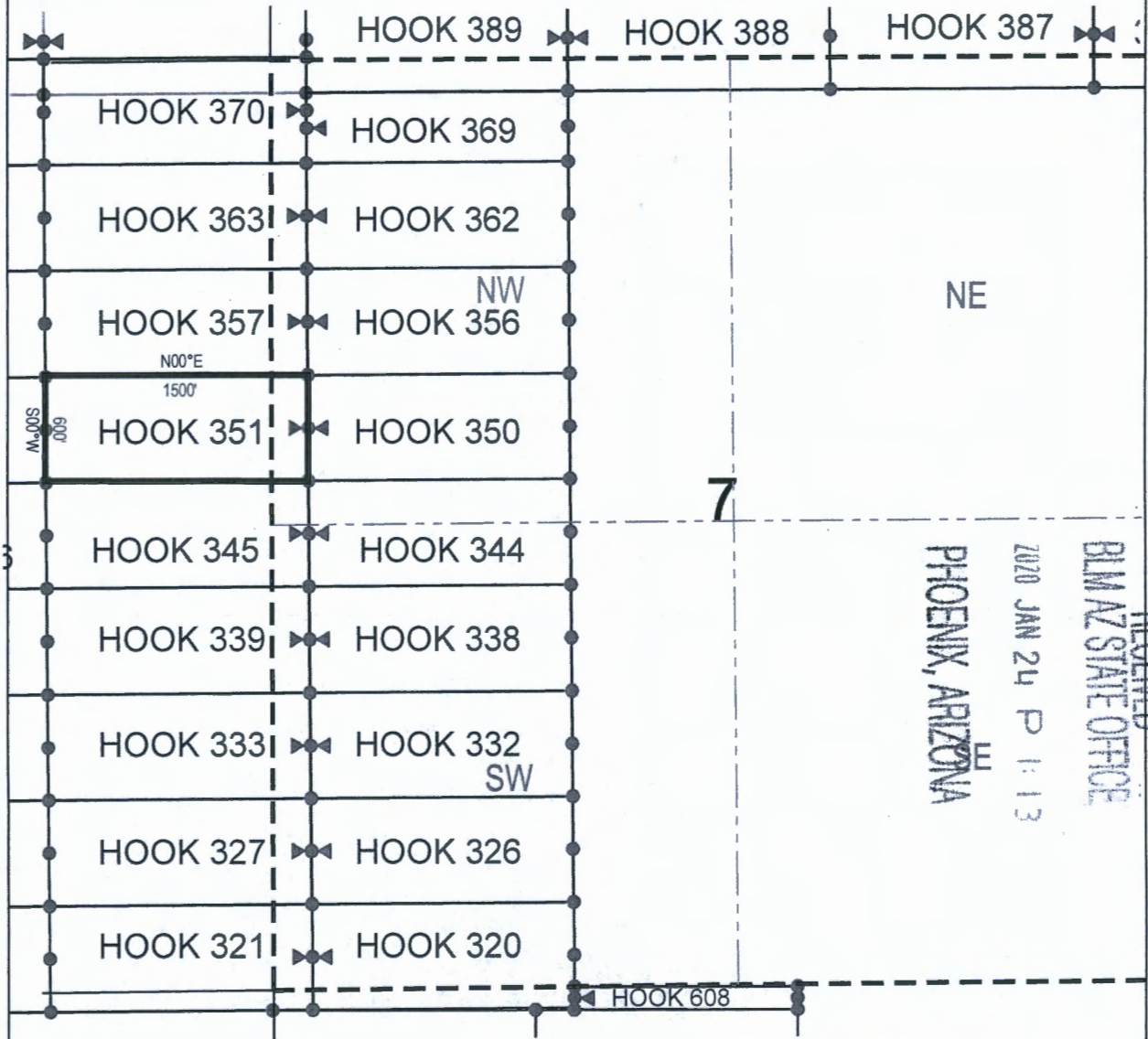
The locality of this claim with reference to some natural object or permanent monument and additional information (if any) concerning its locality are as follows: 1775 feet south and 5047 feet west from the northeast corner of Section 7, Township 1 North, Range 16 East, to the northeast corner of said claim.

DATED AND POSTED on the ground this 21st day of January, 2020

LOCATOR (s) King-Fisher Land Company AGENT: T. Robert Breen /
17505 N 79th Ave Ste 216
Glendale, AZ 85308

AMC459183

LODE CLAIM LOCATION MAP



● Corner Posts

▲ Location Monuments

Scale: 1"=1000'



1. The above map depicts the **HOOK 351** Lode Claim, which is located in the SW 1/4 of the NW 1/4 of Section 7, Township 1 North, Range 16 East, and SE 1/4 of the NE 1/4 of Section 12, Township 1 North, Range 15.5 East, Gila & Salt River Base and Meridian, Gila County, Arizona, Globe Mining District.
2. The type of corner and location monuments used are wood 2"x2"x48" posts and metal tags with location information written thereon.
3. The bearings and distances in degrees and feet between claim corners are as depicted on the above map.

PHOENIX, ARIZONA

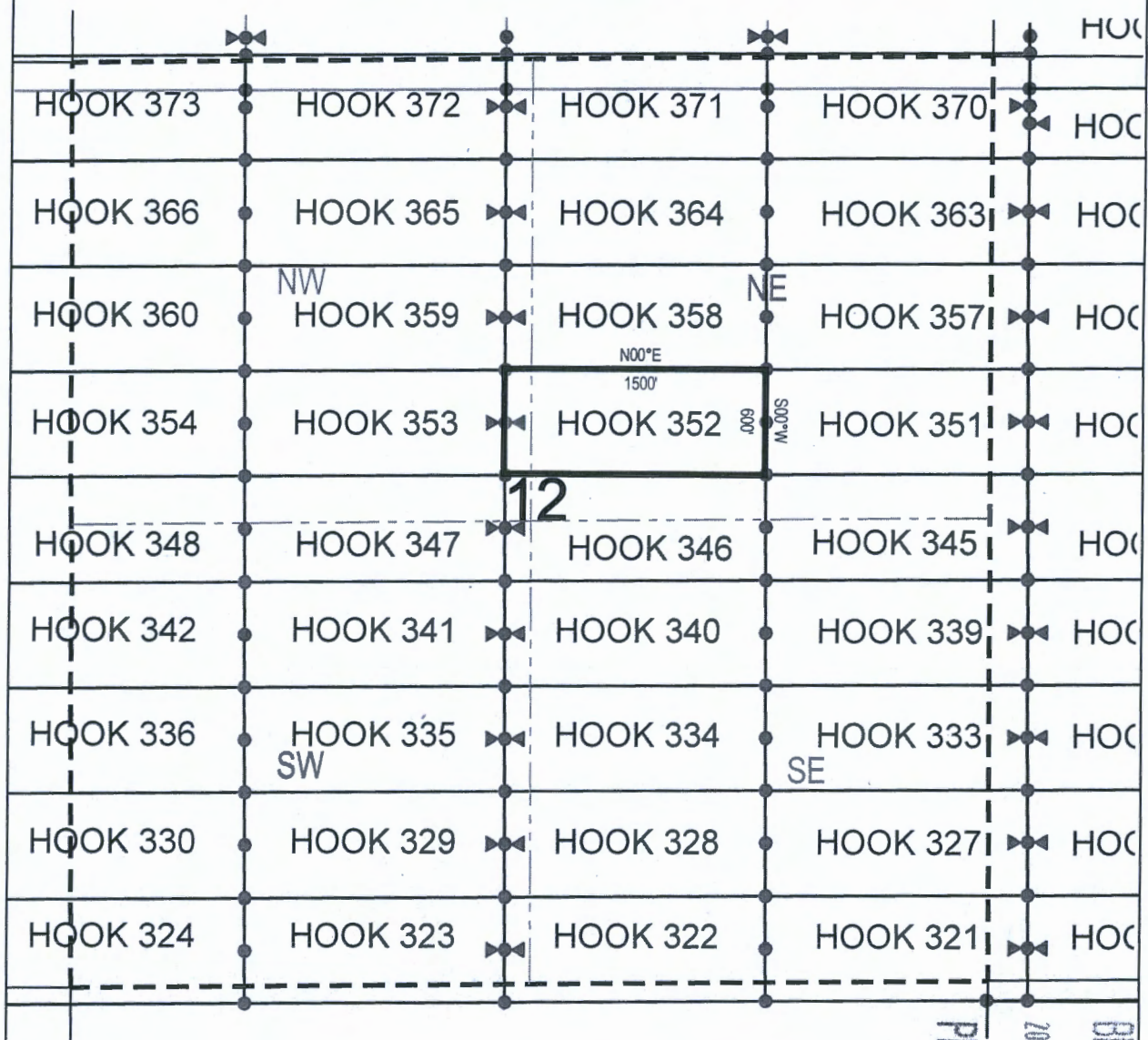
2020 JAN 24 P 1:13

BLM AZ STATE OFFICE

RECEIVED

AMC459183

LODE CLAIM LOCATION MAP



● Corner Posts

▲ Location Monuments

Scale: 1"=1000'

1. The above map depicts the **HOOK 352** Lode Claim, which is located in the SE 1/4 of the NW 1/4 and SW 1/4 of the NE 1/4 of Section 12, Township 1 North, Range 15.5 East, Gila & Salt River Base and Meridian, Gila County, Arizona, Globe Mining District.
2. The type of corner and location monuments used are wood 2"x2"x48" posts and metal tags with location information written thereon.
3. The bearings and distances in degrees and feet between claim corners are as depicted on the above map.

PHOENIX, ARIZONA

2020 JAN 24 P 1:13

BLM ARIZONA STATE OFFICE

RECEIVED

AMC459184

King-Fisher Land Company
17505 N 79th Ave Ste 216
Glendale, AZ 85308

NOTICE IS HEREBY GIVEN that the HOOK 353

RECEIVED
BLM AZ STATE OFFICE
2020 JAN 24 P 1:1
PHOENIX, ARIZONA

AMC 459185

The locality of this claim with reference to some natural object or permanent monument and additional information (if any) concerning its locality are as follows: 1793 feet south and 8047 feet west from the northeast corner of Section 7, Township 1 North, Range 16 East, to the northeast corner of said claim.

DATED AND POSTED on the ground this 21st day of January, 2020

LOCATOR (s) King-Fisher Land Company AGENT: T. Robert Breen
17505 N 79th Ave Ste 216
Glendale, AZ 85308

LODE CLAIM LOCATION MAP

Section 12

TOWNSHIP 4 NORTH
RANGE 15.5 EAST
GILA & SALT RIVER BASE AND MERIDIAN
GILA COUNTY, ARIZONA

● Corner Posts ▲ Location Monuments Scale: 1"=1000'

- The above map depicts the **HOOK 353** Lode Claim, which is located in the SE 1/4 of the NW 1/4 and SW 1/4 of the NW 1/4 of Section 12, Township 4 North, Range 15.5 East, Gila & Salt River Base and Meridian, Gila County, Arizona, Globe Mining District.
- The type of corner and location monuments used are wood 2"x2"x48" posts and metal tags with location information written thereon.
- The bearings and distances in degrees and feet between claim corners are as depicted on the above map.

AMC459185

King-Fisher Land Company
17505 N 79th Ave Ste 216
Glendale, AZ 85308

NOTICE IS HEREBY GIVEN that the HOOK 354

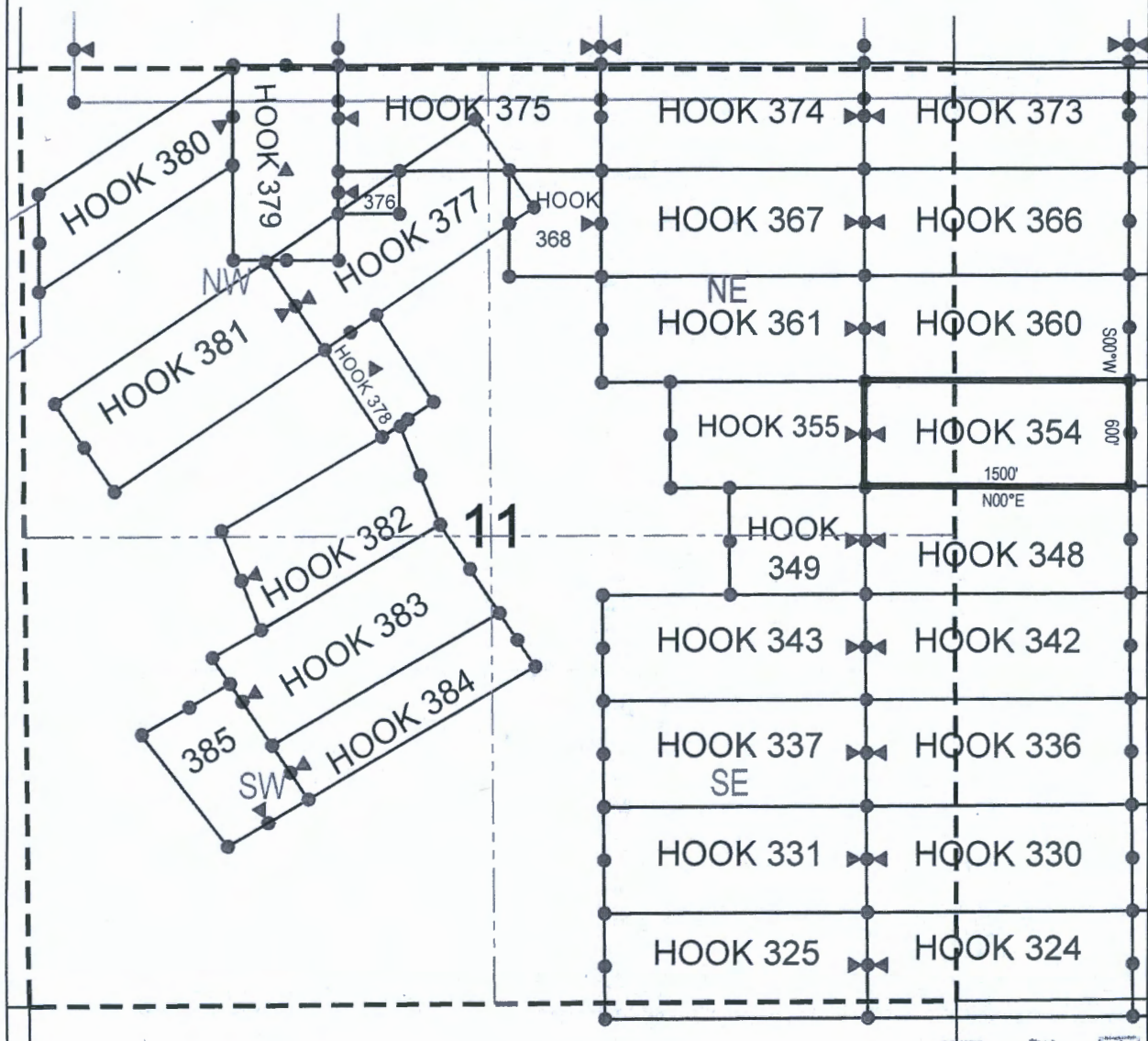
RECEIVED
BIMAZ STATE OFFICE
2020 JAN 24 P 1:13
PHOENIX, ARIZONA

AMC45918b

The locality of this claim with reference to some natural object or permanent monument and additional information (if any) concerning its locality are as follows: 1801 feet south and 9547 feet west from the northeast corner of Section 7, Township 1 North, Range 16 East, to the northeast corner of said claim.

LOCATOR (s) King-Fisher Land Company AGENT: T. Robert Breen
17505 N 79th Ave Ste 216
Glendale, AZ 85308

LODE CLAIM LOCATION MAP



● Corner Posts

▲ Location Monuments

Scale: 1"=1000'

1. The above map depicts the **HOOK 354** Lode Claim, which is located in the SE 1/4 of the NE 1/4 of Section 11, and SW 1/4 of the NW 1/4 of Section 12, Township 1 North, Range 15.5 East, Gila & Salt River Base and Meridian, Gila County, Arizona, Globe Mining District.
2. The type of corner and location monuments used are wood 2"x2"x48" posts and metal tags with location information written thereon.
3. The bearings and distances in degrees and feet between claim corners are as depicted on the above map.

PHOENIX, ARIZONA

2020 JAN 24 P 1:12

BLM AZ STATE OFFICE

RECEIVED

AMC459186

King-Fisher Land Company
17505 N 79th Ave Ste 216
Glendale, AZ 85308

NOTICE IS HEREBY GIVEN that the HOOK 355

RECEIVED
BLMAZ STATE OFFN
2020 JAN 24 P 1:
PHOENIX, ARIZON

The location monument on which this notice is posted is situated within Section 11, Township 1 North, Range 15.5 East, Gila Salt River Base and Meridian, Arizona and this claim encompasses portions of the following quarter section (s), section (s), Township (s) and Range (s) SE 1/4 of the NE 1/4 and SW 1/4 of the NE 1/4 of Section 11, Township 1 North, Range 15.5 East, Gila & Salt River Base and Meridian, Gila County, Arizona, Globe Mining District.

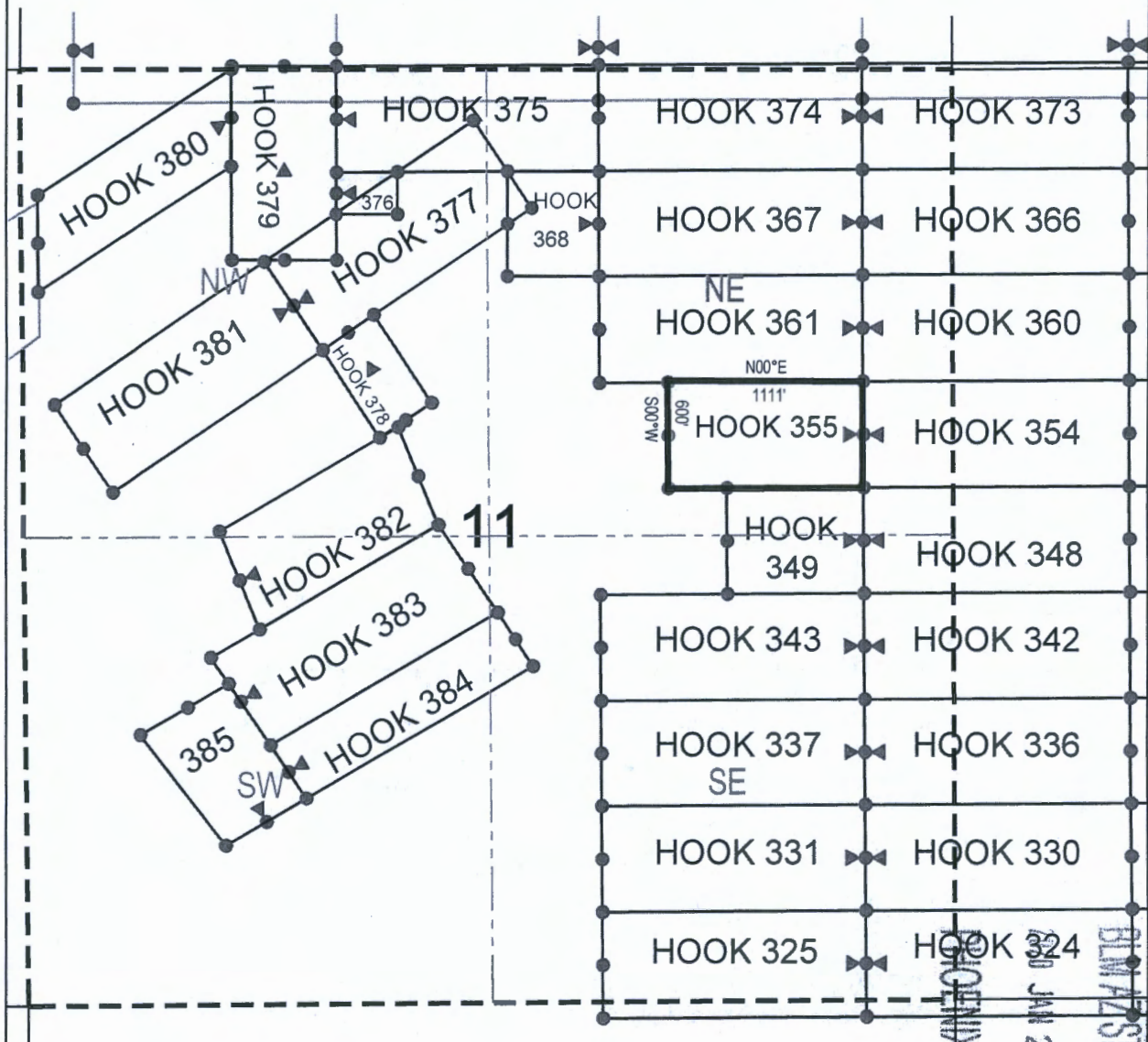
The locality of this claim with reference to some natural object or permanent monument and additional information (if any) concerning its locality are as follows: 1810 feet south and 11047 feet west from the northeast corner of Section 7, Township 1 North, Range 16 East, to the northeast corner of said claim.

DATED AND POSTED on the ground this 21st day of January, 20 20

LOCATOR (s) King-Fisher Land Company AGENT: T. Robert Breen
17505 N 79th Ave Ste 216
Glendale, AZ 85308

AMC 459187

LODE CLAIM LOCATION MAP



● Corner Posts

▲ Location Monuments

Scale: 1" = 1000'

1. The above map depicts the **HOOK 355** Lode Claim, which is located in the SE 1/4 of the NE 1/4 and SW 1/4 of the NE 1/4 of Section 11, Township 1 North, Range 15.5 East, Gila & Salt River Base and Meridian, Gila County, Arizona, Globe Mining District.
2. The type of corner and location monuments used are wood 2"x2"x48" posts and metal tags with location information written thereon.
3. The bearings and distances in degrees and feet between claim corners are as depicted on the above map.

AMC459187

King-Fisher Land Company
17505 N 79th Ave Ste 216
Glendale, AZ 85308

NOTICE IS HEREBY GIVEN that the **HOOK 356**

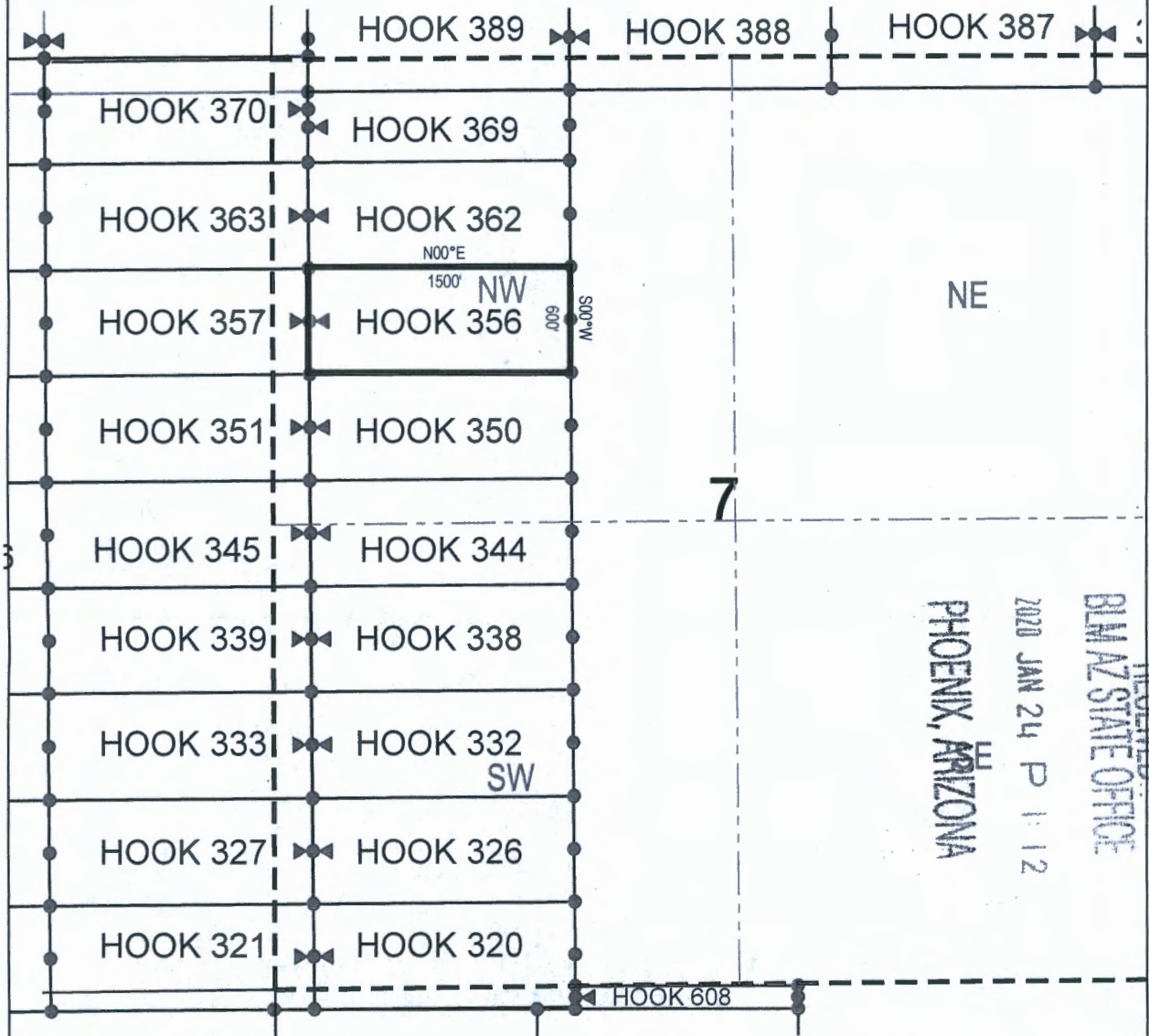
Glendale, AZ 85308

LOCATOR (s) King-Fisher Land Company AGENT: T. Robert Breen /
17505 N 79th Ave Ste 216
Glendale, AZ 85308

RECEIVED
BLMAZ STATE OFFICE
2020 JAN 24 P 1:12
PHOENIX, ARIZONA

AMC 459188

LODE CLAIM LOCATION MAP



● Corner Posts

▲ Location Monuments

Scale: 1"=1000'



1. The above map depicts the **HOOK 356** Lode Claim, which is located in the SW 1/4 of the NW 1/4, NE 1/4 of the NW 1/4, and NW 1/4 of the NW 1/4 of Section 7, Township 1 North, Range 16 East, Gila & Salt River Base and Meridian, Gila County, Arizona, Globe Mining District.
2. The type of corner and location monuments used are wood 2"x2"x48" posts and metal tags with location information written thereon.
3. The bearings and distances in degrees and feet between claim corners are as depicted on the above map.

RECEIVED
BLM AZ STATE OFFICE
2020 JAN 24 P 1:12
PHOENIX, ARIZONA

AMC459188

King-Fisher Land Company
17505 N 79th Ave Ste 216
Glendale, AZ 85308

NOTICE IS HEREBY GIVEN that the HOOK 357

RECEIVED
BLMAZ STATE OFFICE
2020 JAN 24 P 1:12
PHOENIX, ARIZONA

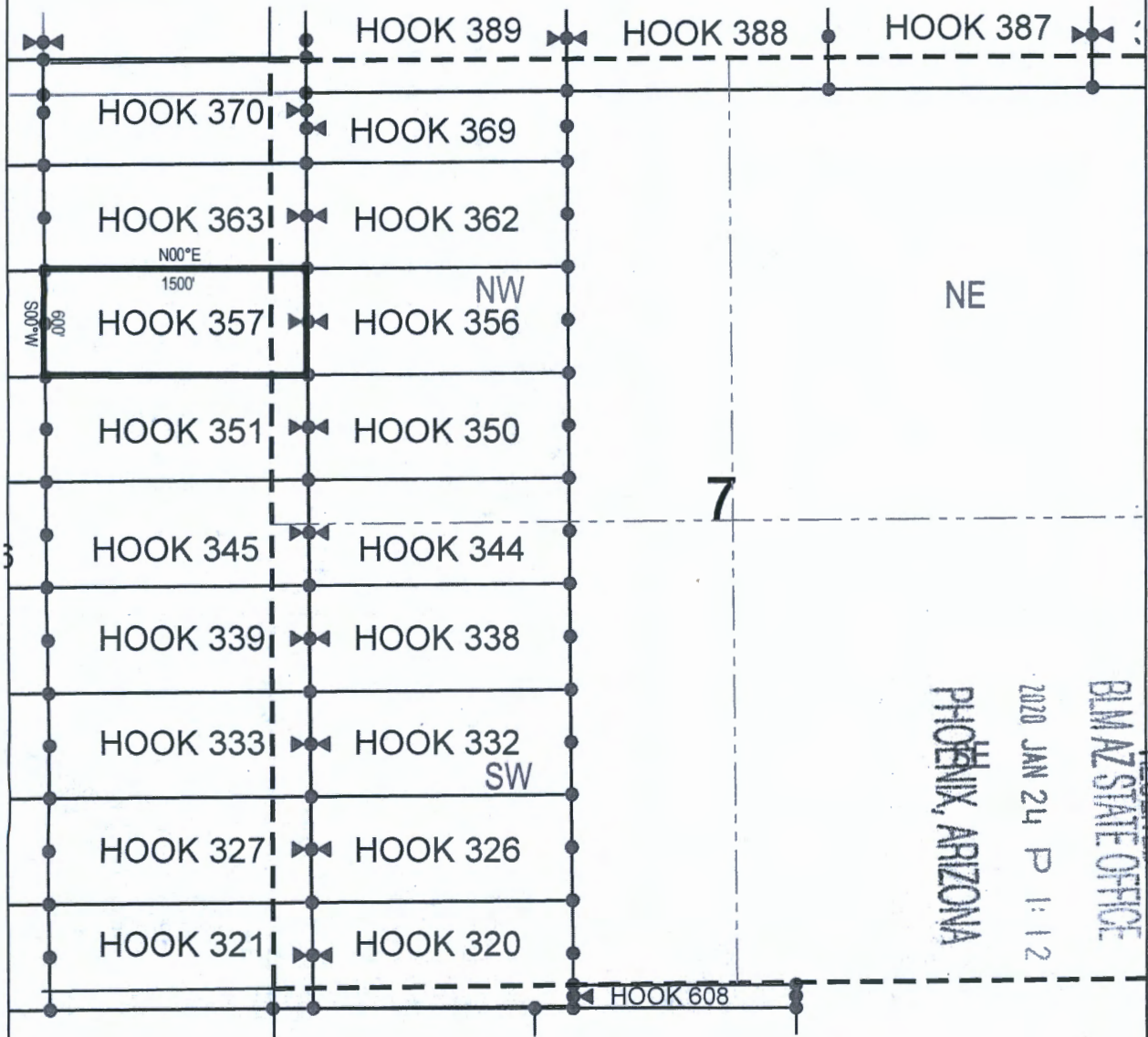
AMC459189

The locality of this claim with reference to some natural object or permanent monument and additional information (if any) concerning its locality are as follows: 1180 feet south and 5050 feet west from the northeast corner of Section 7, Township 1 North, Range 16 East, to the northeast corner of said claim.

DATED AND POSTED on the ground this 21st day of January, 2020.

LOCATOR (s) King-Fisher Land Company AGENT: T. Robert Breen /
17505 N 79th Ave Ste 216
Glendale, AZ 85308

LODE CLAIM LOCATION MAP



● Corner Posts

▲ Location Monuments

Scale: 1"=1000'



1. The above map depicts the **HOOK 357** Lode Claim, which is located in the SW 1/4 of the NW 1/4 and NW 1/4 of the NW 1/4 of Section 7, Township 1 North, Range 16 East, and NE 1/4 of the NE 1/4 and SE 1/4 of the NE 1/4 of Section 12, Township 1 North, Range 15.5 East, Gila & Salt River Base and Meridian, Gila County, Arizona, Globe Mining District.
2. The type of corner and location monuments used are wood 2"x2"x48" posts and metal tags with location information written thereon.
3. The bearings and distances in degrees and feet between claim corners are as depicted on the above map.

PHOENIX, ARIZONA

2020 JAN 24 P 1:12

BLM STATE OFFICE

RECEIVED

AMC 459189

King-Fisher Land Company
17505 N 79th Ave Ste 216
Glendale, AZ 85308

NOTICE IS HEREBY GIVEN that the HOOK 358

RECEIVED
BLMAZ STATE OFFICE
2020 JAN 24 P 1:12
PHOENIX, ARIZONA

The location monument on which this notice is posted is situated within Section 12, Township 1 North, Range 15.5 East, Gila Salt River Base and Meridian, Arizona and this claim encompasses portions of the following quarter section (s), section (s), Township (s) and Range (s) SE 1/4 of the NW 1/4, SW 1/4 of the NE 1/4, NW 1/4 of the NE 1/4 and NE 1/4 of the NW 1/4 of Section 12, Township 1 North, Range 15.5 East, Gila & Salt River Base and Meridian, Gila County, Arizona, Globe Mining District.

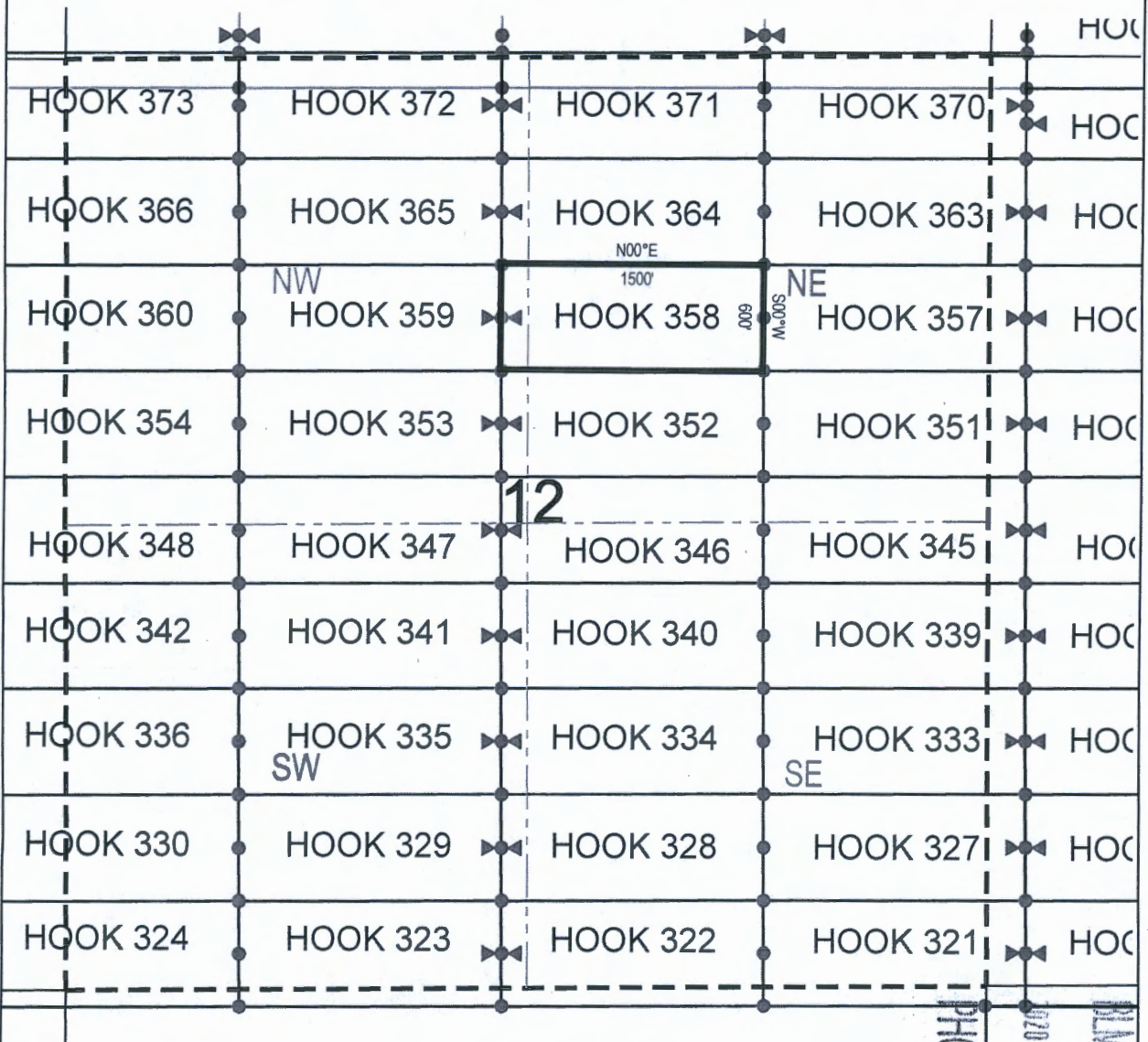
The locality of this claim with reference to some natural object or permanent monument and additional information (if any) concerning its locality are as follows: 1184 feet south and 6550 feet west from the northeast corner of
Section 7, Township 1 North, Range 16 East, to the northeast corner of said claim.

DATED AND POSTED on the ground this 21st day of January, 2020

LOCATOR (s) King-Fisher Land Company AGENT: T. Robert Breen
17505 N 79th Ave Ste 216
Glendale, AZ 85308

AMC 459190

LODE CLAIM LOCATION MAP



● Corner Posts

▲ Location Monuments

Scale: 1"=1000'

1. The above map depicts the **HOOK 358** Lode Claim, which is located in the SE 1/4 of the NW 1/4, SW 1/4 of the NE 1/4, NW 1/4 of the NE 1/4 and NE 1/4 of the NW 1/4 of Section 12, Township 1 North, Range 15.5 East, Gila & Salt River Base and Meridian, Gila County, Arizona, Globe Mining District.
2. The type of corner and location monuments used are wood 2"x2"x48" posts and metal tags with location information written thereon.
3. The bearings and distances in degrees and feet between claim corners are as depicted on the above map.

PHOENIX, ARIZONA

JAN 24 P 1:13

DMV STATE OFFICE

RECEIVED

AMC 459190

King-Fisher Land Company
17505 N 79th Ave Ste 216
Glendale, AZ 85308

NOTICE IS HEREBY GIVEN that the HOOK 359

_____ lode mining claim has been located
by King-Fisher Land Company whose current mailing
address is 17505 N 79th Ave Ste 216
Glendale, AZ 85308

RECEIVED
BLMAZ STATE OFFICE
2020 JAN 24 P 1:12
PHOENIX, ARIZONA

The general course of this claim is East/West and it is situated in Gila County, Arizona. This claim is 1500 feet in length and 600 feet in width. This claim runs from the location monument on which this location notice is posted approximately 10 feet in a easterly direction to the east end line and 1490 feet in a westerly direction to the west end line. This claim is marked by six monuments, one at each corner and one at the center of each end line of the claim.

The location monument on which this notice is posted is situated within Section 12, Township 1
North, Range 15.5 East, Gila Salt River Base and Meridian, Arizona and this claim encompasses portions
of the following quarter section (s), section (s), Township (s) and Range (s) SE 1/4 of the NW 1/4, NE 1/4 of
the NW, NW 1/4 of the NW 1/4 and SW 1/4 of the NW 1/4 of Section 12, Township 1 North, Range 15.5 East,
Gila & Salt River Base and Meridian, Gila County, Arizona, Globe Mining District.

The locality of this claim with reference to some natural object or permanent monument and additional information (if any) concerning its locality are as follows: 1193 feet south and 8050 feet west from the northeast corner of Section 7, Township 1 North, Range 16 East, to the northeast corner of said claim.

DATED AND POSTED on the ground this 21st day of January, 2020

LOCATOR (s) King-Fisher Land Company AGENT: T. Robert Breen
17505 N 79th Ave Ste 216
Glendale, AZ 85308

AMC459191

LODE CLAIM LOCATION MAP

HOOK 373 HOOK 372 HOOK 371 HOOK 370

HOOK 366 HOOK 365 HOOK 364 HOOK 363

HOOK 360 HOOK 359 HOOK 358 HOOK 357

HOOK 354 HOOK 353 HOOK 352 HOOK 351

HOOK 348 HOOK 347 HOOK 346 HOOK 345

HOOK 342 HOOK 341 HOOK 340 HOOK 339

HOOK 336 HOOK 335 HOOK 334 HOOK 333

HOOK 330 HOOK 329 HOOK 328 HOOK 327

HOOK 324 HOOK 323 HOOK 322 HOOK 321

NW NE SW SE

1500' 1000'

12

Scale: 1" = 1000'

1. The above map depicts the **HOOK 359** Lode Claim, which is located in the SE 1/4 of the NW 1/4, NE 1/4 of the NW, NW 1/4 of the NW 1/4 and SW 1/4 of the NW 1/4 of Section 12, Township 1 North, Range 15.5 East, Gila & Salt River Base and Meridian, Gila County, Arizona, Globe Mining District.
2. The type of corner and location monuments used are wood 2"x2"x48" posts and metal tags with location information written thereon.
3. The bearings and distances in degrees and feet between claim corners are as depicted on the above map.

AMC459191

RECEIVED

LEGAL NOTICE

King-Fisher Land Company
17505 N 79th Ave Ste 216
Glendale, AZ 85308

NOTICE IS HEREBY GIVEN that the **HOOK 360**

_____ lode mining claim has been located
by King-Fisher Land Company whose current mailing
address is 17505 N 79th Ave Ste 216
Glendale, AZ 85308

RECEIVED
BLM AZ STATE OFFICE
2020 JAN 24 P 1:1
PHOENIX, ARIZONA

The general course of this claim is East/West and it is situated in Gila County, Arizona. This claim is 1500 feet in length and 600 feet in width. This claim runs from the location monument on which this location notice is posted approximately 1490 feet in a easterly direction to the east end line and 10 feet in a westerly direction to the west end line. This claim is marked by six monuments, one at each corner and one at the center of each end line of the claim.

The location monument on which this notice is posted is situated within Section 11, Township 1 North, Range 15.5 East, Gila Salt River Base and Meridian, Arizona and this claim encompasses portions of the following quarter section (s), section (s), Township (s) and Range (s) SE 1/4 of the NE 1/4 and NE 1/4 of the NE 1/4 of Section 11, and SW 1/4 of the NW 1/4 and NW 1/4 of the NW 1/4 of Section 12, Township 1 North, Range 15.5 East, Gila & Salt River Base and Meridian, Gila County, Arizona, Globe Mining District.

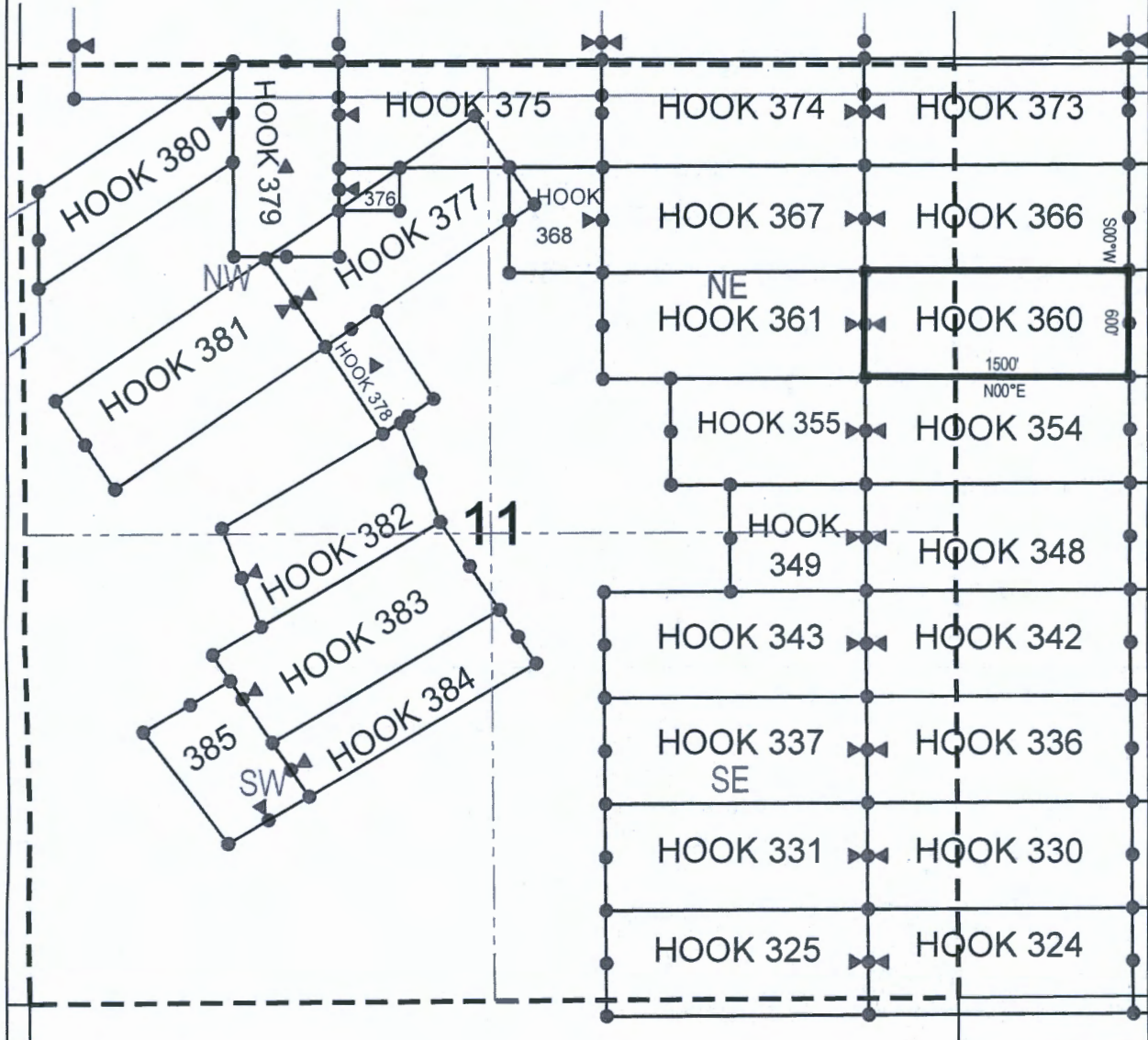
The locality of this claim with reference to some natural object or permanent monument and additional information (if any) concerning its locality are as follows: 1201 feet south and 9550 feet west from the northeast corner of Section 7, Township 1 North, Range 16 East, to the northeast corner of said claim.

DATED AND POSTED on the ground this 21st day of January, 2020

LOCATOR (s) King-Fisher Land Company AGENT: T. Robert Breen
17505 N 79th Ave Ste 216
Glendale, AZ 85308

АМС 459192

LODE CLAIM LOCATION MAP



● Corner Posts

▲ Location Monuments

Scale: 1"=1000'

1. The above map depicts the **HOOK 360** Lode Claim, which is located in the SE 1/4 of the NE 1/4 and NE 1/4 of the NE 1/4 of Section 11, and SW 1/4 of the NW 1/4 and NW 1/4 of the NW 1/4 of Section 12, Township 1 North, Range 15.5 East, Gila & Salt River Base and Meridian, Gila County, Arizona, Globe Mining District.
2. The type of corner and location monuments used are wood 2"x2"x48" posts and metal tags with location information written thereon.
3. The bearings and distances in degrees and feet between claim corners are as depicted on the above map.

AMC459192

PHOENIX, ARIZONA

2020 JAN 24 P 1:11

RECEIVED
BIAZ STATE OFFICE

King-Fisher Land Company
17505 N 79th Ave Ste 216
Glendale, AZ 85308

NOTICE IS HEREBY GIVEN that the HOOK 361

_____ lode mining claim has been located
by King-Fisher Land Company whose current mailing
address is 17505 N 79th Ave Ste 216
Glendale, AZ 85308

RECEIVED
BLMAZ STATE OFFICE
2020 JAN 24 P 1:11
PHOENIX, ARIZONA

The general course of this claim is East/West and it is situated in Gila County, Arizona. This claim is 1500 feet in length and 600 feet in width. This claim runs from the location monument on which this location notice is posted approximately 10 feet in a easterly direction to the east end line and 1490 feet in a westerly direction to the west end line. This claim is marked by six monuments, one at each corner and one at the center of each end line of the claim.

The location monument on which this notice is posted is situated within Section 11, Township 1 North, Range 15.5 East, Gila Salt River Base and Meridian, Arizona and this claim encompasses portions of the following quarter section (s), section (s), Township (s) and Range (s) SE 1/4 of the NE 1/4, NE 1/4 of the NE 1/4, NW 1/4 of the NE 1/4 and SW 1/4 of the NE 1/4 of Section 11, Township 1 North, Range 15.5 East, Gila & Salt River Base and Meridian, Gila County, Arizona, Globe Mining District.

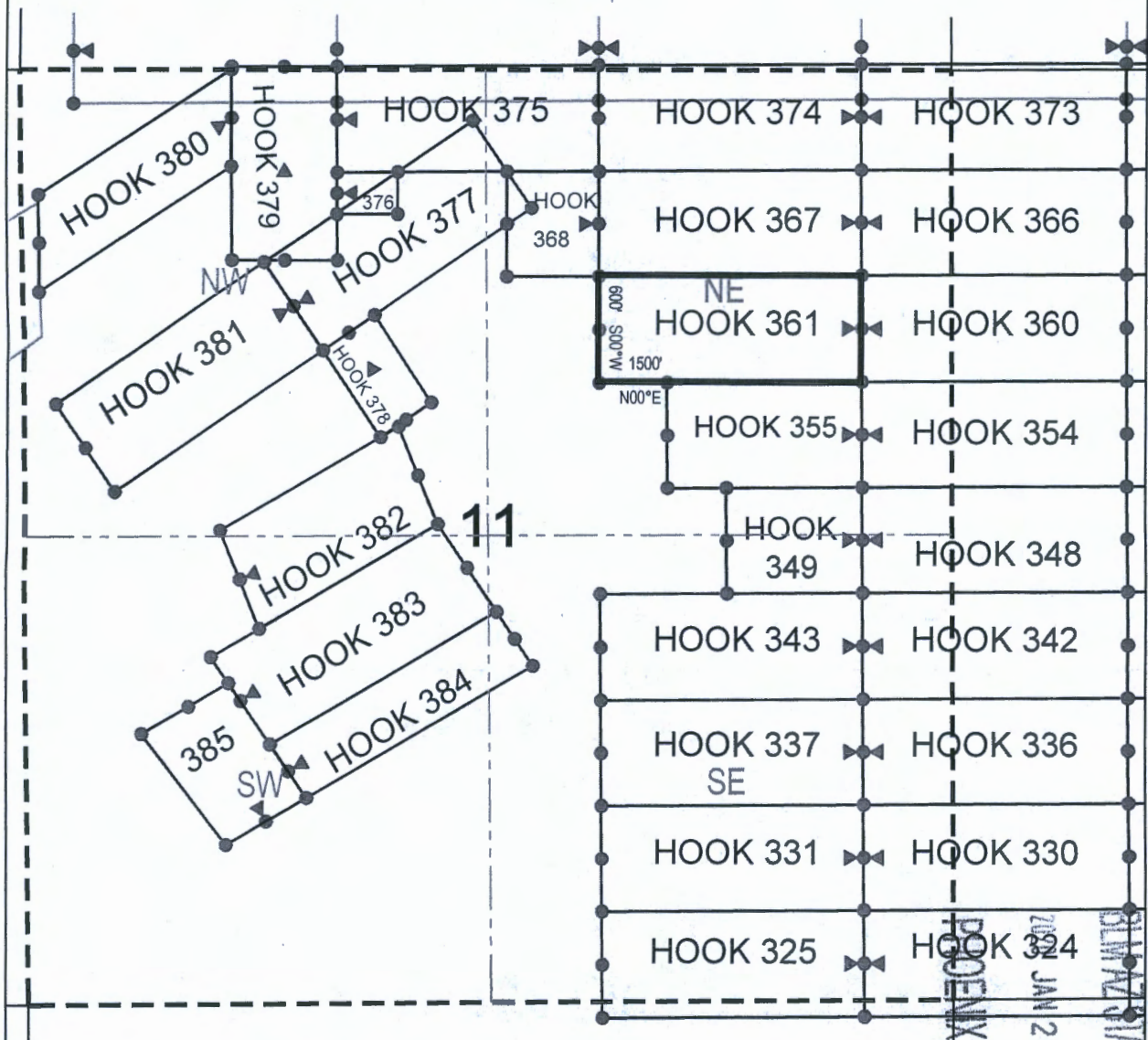
The locality of this claim with reference to some natural object or permanent monument and additional information (if any) concerning its locality are as follows: 1210 feet south and 11050 feet west from the northeast corner of Section 7, Township 1 North, Range 16 East, to the northeast corner of said claim.

DATED AND POSTED on the ground this 21st day of January, 2020

LOCATOR (s) King-Fisher Land Company AGENT: T. Robert Breen /
17505 N 79th Ave Ste 216
Glendale, AZ 85308

AMC 459193

LODE CLAIM LOCATION MAP



● Corner Posts

▲ Location Monuments

Scale: 1"=1000'

1. The above map depicts the **HOOK 361** Lode Claim, which is located in the SE 1/4 of the NE 1/4, NE 1/4 of the NE 1/4, NW 1/4 of the NE 1/4 and SW 1/4 of the NE 1/4 of Section 11, Township 1 North, Range 15.5 East, Gila & Salt River Base and Meridian, Gila County, Arizona, Globe Mining District.
2. The type of corner and location monuments used are wood 2"x2"x48" posts and metal tags with location information written thereon.
3. The bearings and distances in degrees and feet between claim corners are as depicted on the above map.

AMC459193

RECEIVED

BLM/STATE OFFICE

JAN 24 P 1:11

PHOENIX, ARIZONA

King-Fisher Land Company
17505 N 79th Ave Ste 216
Glendale, AZ 85308

NOTICE IS HEREBY GIVEN that the HOOK 362

RECEIVED
BLMAZ STATE OFFICE
2020 JAN 24 P 1:11
PHOENIX, ARIZONA

The location monument on which this notice is posted is situated within Section 7, Township 1 North, Range 16 East, Gila Salt River Base and Meridian, Arizona and this claim encompasses portions of the following quarter section (s), section (s), Township (s) and Range (s) NW 1/4 of the NW 1/4 and NE 1/4 of the NW 1/4 of Section 7, Township 1 North, Range 16 East, Gila & Salt River Base and Meridian, Gila County, Arizona, Globe Mining District.

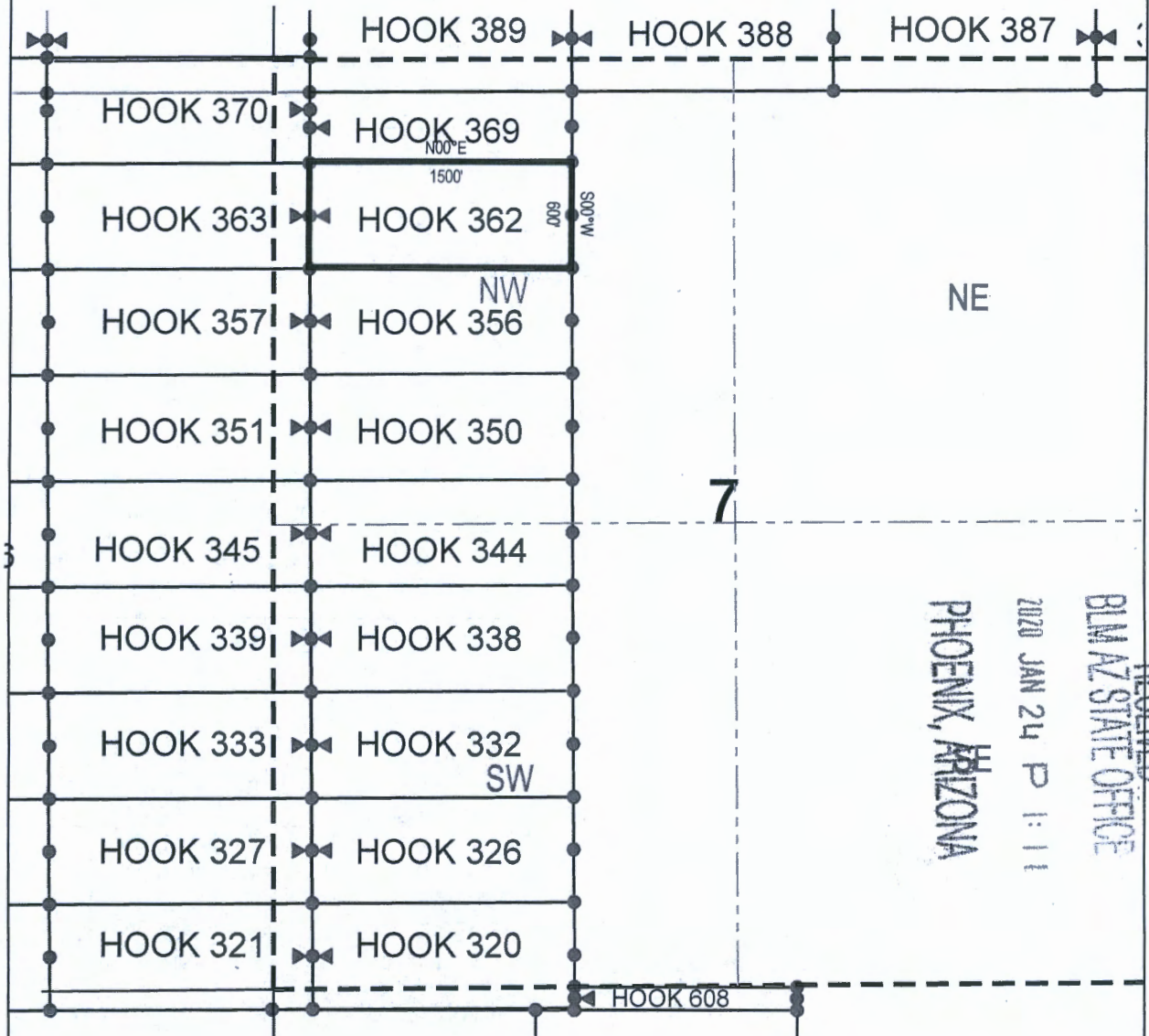
The locality of this claim with reference to some natural object or permanent monument and additional information (if any) concerning its locality are as follows: 566 feet south and 3555 feet west from the northeast corner of Section 7, Township 1 North, Range 16 East, to the northeast corner of said claim.

DATED AND POSTED on the ground this 21st day of January, 2020.

LOCATOR (s) King-Fisher Land Company AGENT: T. Robert Breen
17505 N 79th Ave Ste 216
Glendale, AZ 85308

AMC459194

LODE CLAIM LOCATION MAP



● Corner Posts

▲ Location Monuments

Scale: 1"=1000'



1. The above map depicts the **HOOK 362** Lode Claim, which is located in the NW 1/4 of the NW 1/4 and NE 1/4 of the NW 1/4 of Section 7, Township 1 North, Range 16 East, Gila & Salt River Base and Meridian, Gila County, Arizona, Globe Mining District.
2. The type of corner and location monuments used are wood 2"x2"x48" posts and metal tags with location information written thereon.
3. The bearings and distances in degrees and feet between claim corners are as depicted on the above map.

AMC459194

King-Fisher Land Company
17505 N 79th Ave Ste 216
Glendale, AZ 85308

NOTICE IS HEREBY GIVEN that the HOOK 363

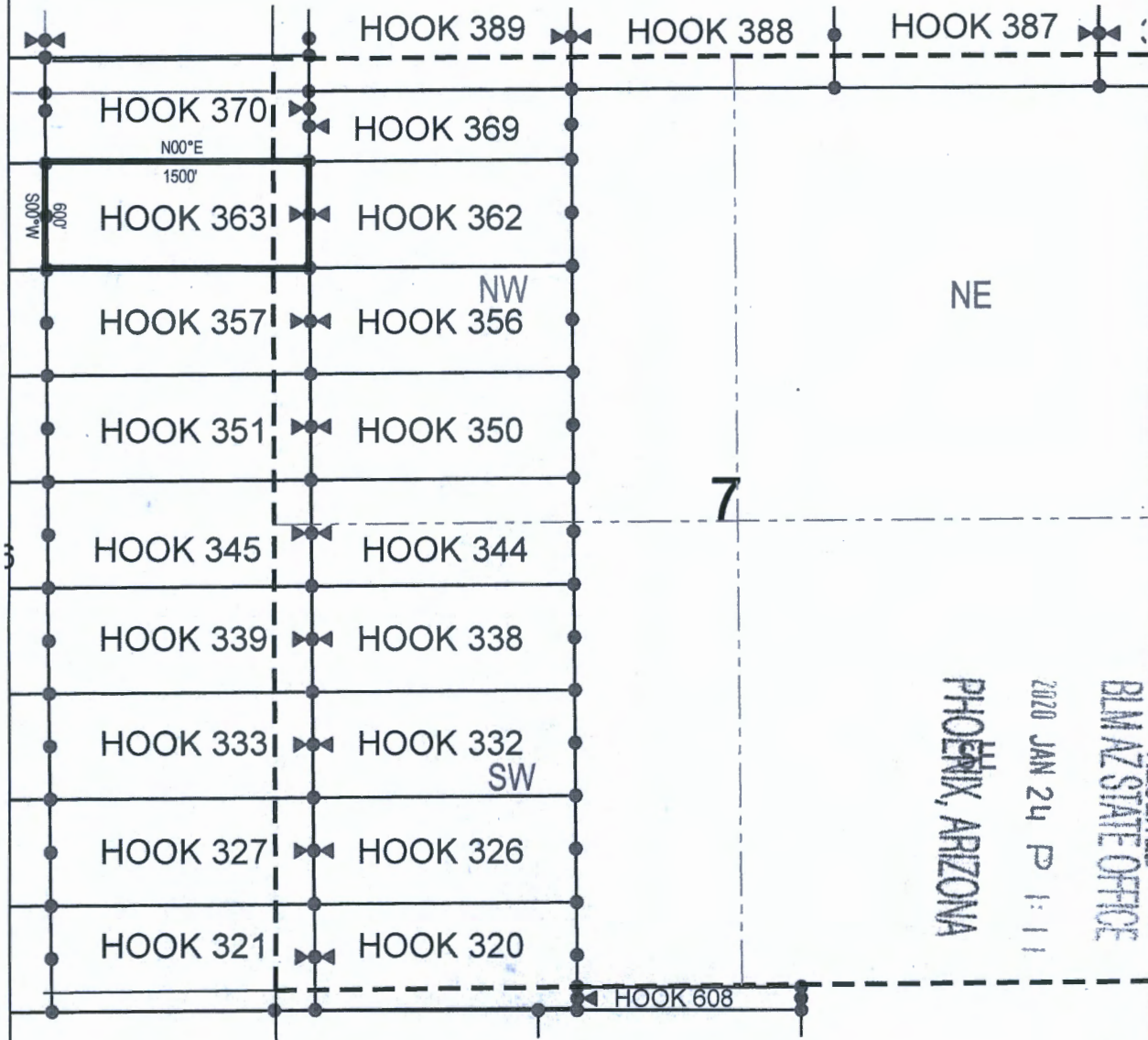
RECEIVED
BLMAZ STATE OFFICE
2020 JAN 24 P 1:11
PHOENIX, ARIZONA

AMC 459195

The locality of this claim with reference to some natural object or permanent monument and additional information (if any) concerning its locality are as follows: 569 feet south and 5055 feet west from the northeast corner of Section 7, Township 1 North, Range 16 East, to the northeast corner of said claim.

LOCATOR (s) King-Fisher Land Company AGENT: T. Robert Breen /
17505 N 79th Ave Ste 216
Glendale, AZ 85308

LODE CLAIM LOCATION MAP



● Corner Posts

▲ Location Monuments

Scale: 1"=1000'



1. The above map depicts the **HOOK 363** Lode Claim, which is located in the NW 1/4 of the NW 1/4 of Section 7, Township 1 North, Range 16 East, and NE 1/4 of the NE 1/4 of Section 12, Township 1 North, Range 15.5 East, Gila & Salt River Base and Meridian, Gila County, Arizona, Globe Mining District.
2. The type of corner and location monuments used are wood 2"x2"x48" posts and metal tags with location information written thereon.
3. The bearings and distances in degrees and feet between claim corners are as depicted on the above map.

AMC459195

King-Fisher Land Company
17505 N 79th Ave Ste 216
Glendale, AZ 85308

NOTICE IS HEREBY GIVEN that the HOOK 364

RECEIVED
BLMAZ STATE OFFICE
2020 JAN 24 P 1:1
PHOENIX, ARIZONA

The location monument on which this notice is posted is situated within Section 12, Township 1 North, Range 15.5 East, Gila Salt River Base and Meridian, Arizona and this claim encompasses portions of the following quarter section (s), section (s), Township (s) and Range (s) NE 1/4 of the NW 1/4 and NW 1/4 of the NE 1/4 of Section 12, Township 1 North, Range 15.5 East, Gila & Salt River Base and Meridian, Gila County, Arizona, Globe Mining District.

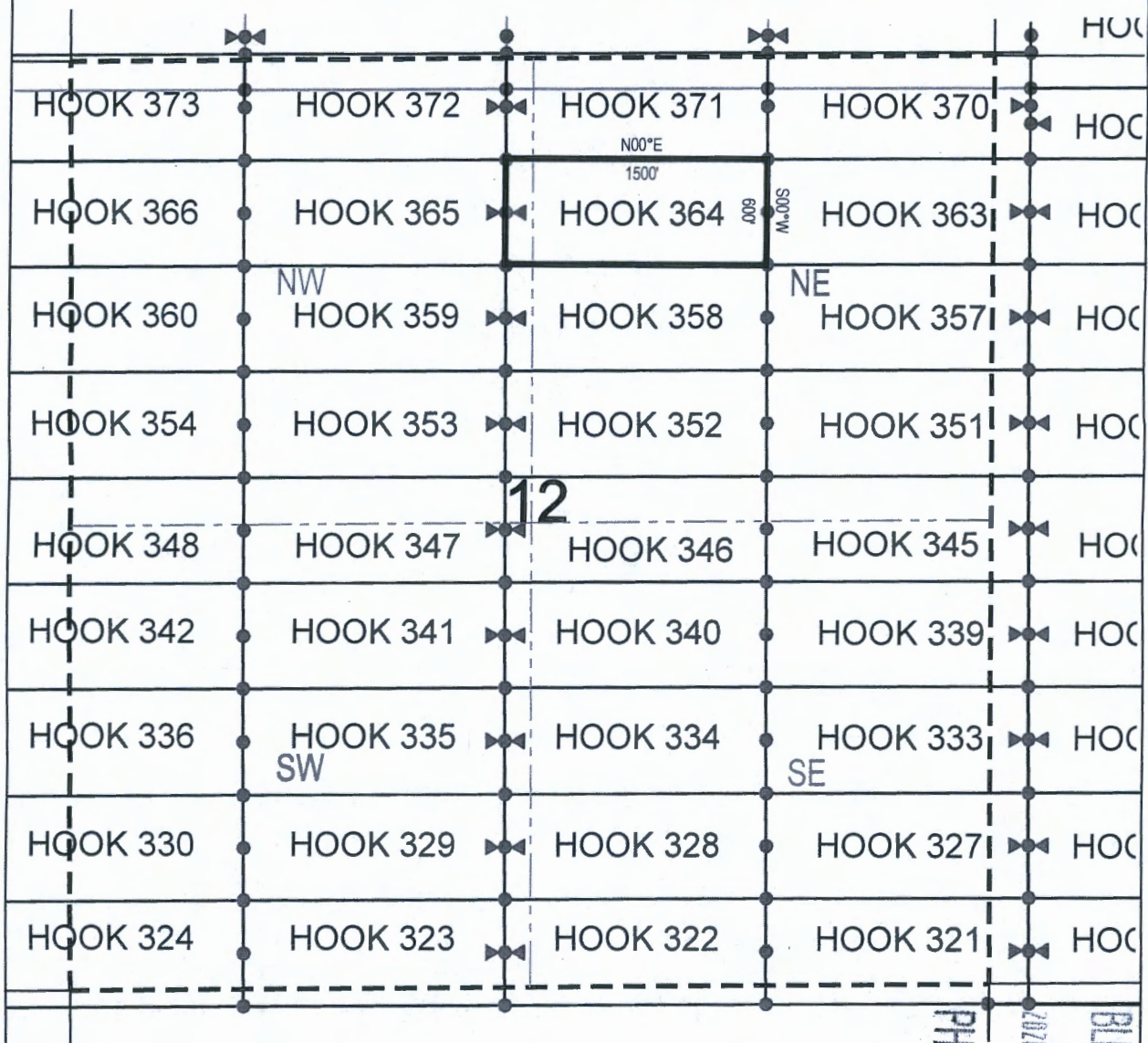
The locality of this claim with reference to some natural object or permanent monument and additional information (if any) concerning its locality are as follows: 584 feet south and 6553 feet west from the northeast corner of Section 7, Township 1 North, Range 16 East, to the northeast corner of said claim.

DATED AND POSTED on the ground this 21st day of January 2020

LOCATOR (s) King-Fisher Land Company AGENT: T. Robert Breen
17505 N 79th Ave Ste 216
Glendale, AZ 85308

AHC459196

LODE CLAIM LOCATION MAP



● Corner Posts

▲ Location Monuments

Scale: 1"=1000'

1. The above map depicts the **HOOK 364** Lode Claim, which is located in the NE 1/4 of the NW 1/4 and NW 1/4 of the NE 1/4 of Section 12, Township 4 North, Range 15.5 East, Gila & Salt River Base and Meridian, Gila County, Arizona, Globe Mining District.
2. The type of corner and location monuments used are wood 2"x2"x48" posts and metal tags with location information written thereon.
3. The bearings and distances in degrees and feet between claim corners are as depicted on the above map.

PHOENIX, ARIZONA

2020 JAN 24 P

BLM AZ STATE OFFICE

RECEIVED

AMC459196

King-Fisher Land Company
17505 N 79th Ave Ste 216
Glendale, AZ 85308

NOTICE IS HEREBY GIVEN that the HOOK 365

RECEIVED
BLMAZ STATE OFFICE
2020 JAN 24 P 1:11
PHOENIX, ARIZONA

AMC 459197

The locality of this claim with reference to some natural object or permanent monument and additional information (if any) concerning its locality are as follows: 593 feet south and 8054 feet west from the northeast corner of Section 7, Township 1 North, Range 16 East, to the northeast corner of said claim.

DATED AND POSTED on the ground this 21st day of January, 2020

LOCATOR (s) King-Fisher Land Company AGENT: T. Robert Breen
17505 N 79th Ave Ste 216
Glendale, AZ 85308

King-Fisher Land Company
17505 N 79th Ave Ste 216
Glendale, AZ 85308

NOTICE IS HEREBY GIVEN that the HOOK 366

RECEIVED
BLMAZ STATE OFFIC
2020 JAN 24 P 1:
PHOENIX, ARIZONA

The location monument on which this notice is posted is situated within Section 11, Township 1 North, Range 15.5 East, Gila Salt River Base and Meridian, Arizona and this claim encompasses portions of the following quarter section (s), section (s), Township (s) and Range (s) NE 1/4 of the NE 1/4 of Section 11, and NW 1/4 of the NW 1/4 of Section 12, Township 1 North, Range 15.5 East, Gila & Salt River Base and Meridian, Gila County, Arizona, Globe Mining District.

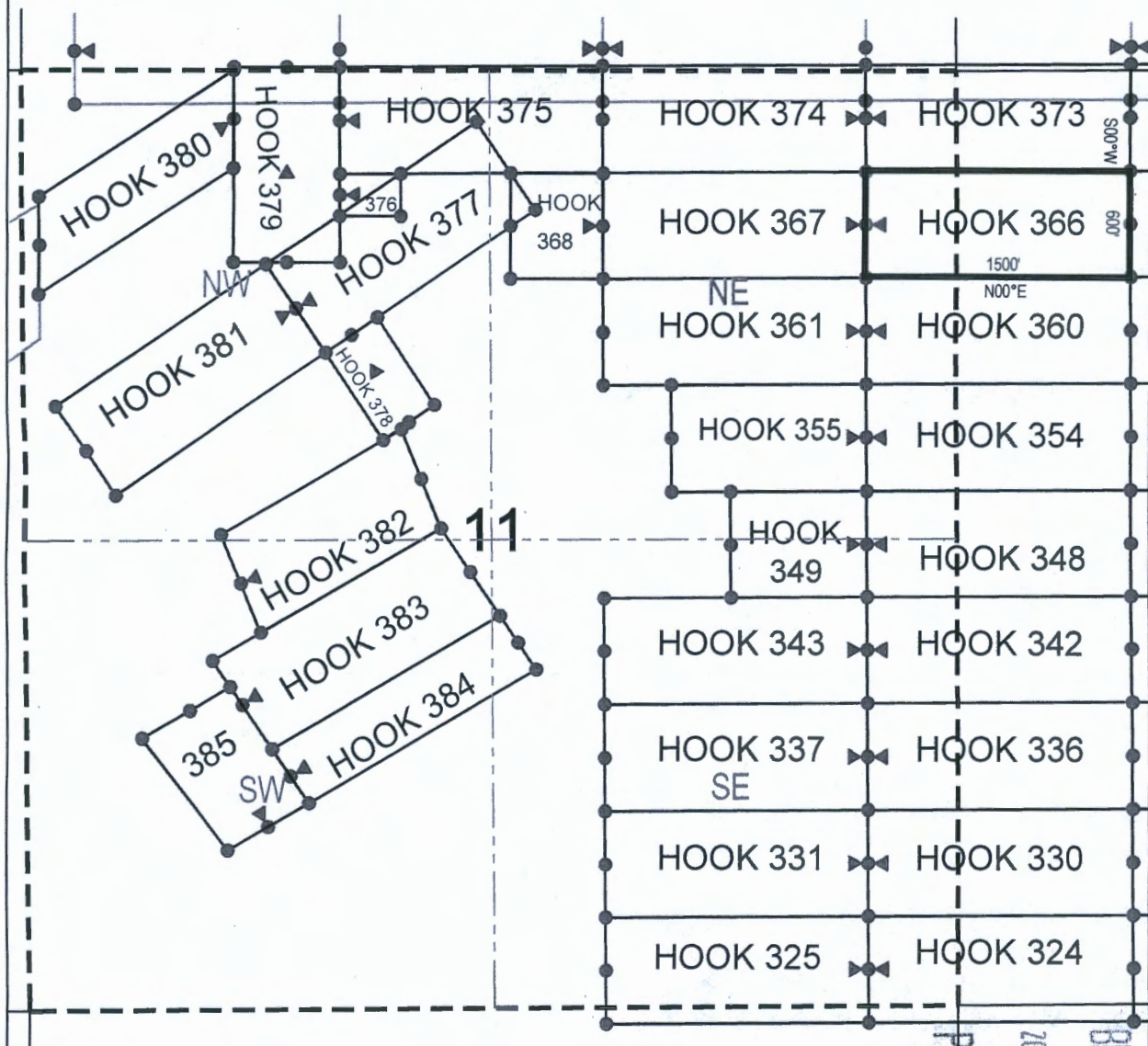
The locality of this claim with reference to some natural object or permanent monument and additional information (if any) concerning its locality are as follows: 6201 feet south and 9554 feet west from the northeast corner of Section 7, Township 1 North, Range 16 East, to the northeast corner of said claim.

DATED AND POSTED on the ground this 21st day of January, 20 20

LOCATOR (s) King-Fisher Land Company AGENT: T. Robert Breen
17505 N 79th Ave Ste 216
Glendale, AZ 85308

AMC459198

LODE CLAIM LOCATION MAP



● Corner Posts

▲ Location Monuments

Scale: 1"=1000'

1. The above map depicts the **HOOK 366** Lode Claim, which is located in the NE 1/4 of the NE 1/4 of Section 11, and NW 1/4 of the NW 1/4 of Section 12, Township 1 North, Range 15.5 East, Gila & Salt River Base and Meridian, Gila County, Arizona, Globe Mining District.
2. The type of corner and location monuments used are wood 2"x2"x48" posts and metal tags with location information written thereon.
3. The bearings and distances in degrees and feet between claim corners are as depicted on the above map.

AMC 459198

RECEIVED

BLM AZ STATE OFFICE

2020 JAN 24 PM 1:11

PHOENIX, ARIZONA

King-Fisher Land Company
17505 N 79th Ave Ste 216
Glendale, AZ 85308

NOTICE IS HEREBY GIVEN that the HOOK 367

RECEIVED
BLMAZ STATE OFFICE
2020 JAN 24 P 1:11
PHOENIX, ARIZONA

The location monument on which this notice is posted is situated within Section 11, Township 1 North, Range 15.5 East, Gila Salt River Base and Meridian, Arizona and this claim encompasses portions of the following quarter section (s), section (s), Township (s) and Range (s) NE 1/4 of the NE 1/4 and NW 1/4 of the NE 1/4 of Section 11, Township 1 North, Range 15.5 East, Gila & Salt River Base and Meridian, Gila County, Arizona, Globe Mining District.

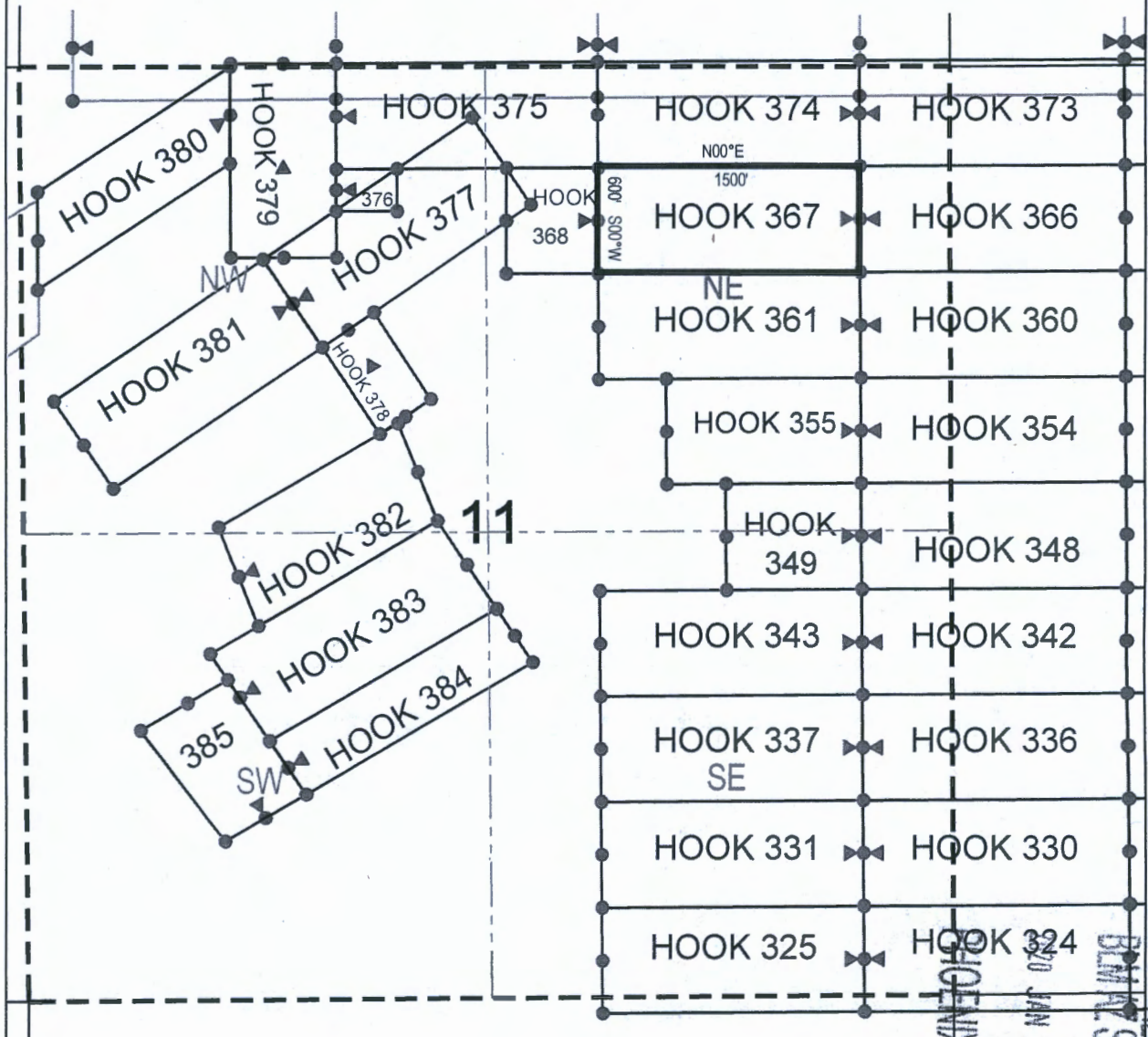
The locality of this claim with reference to some natural object or permanent monument and additional information (if any) concerning its locality are as follows: 610 feet south and 11054 feet west from the northeast corner of Section 7, Township 1 North, Range 16 East, to the northeast corner of said claim.

DATED AND POSTED on the ground this 21st day of January, 2020

LOCATOR (s) King-Fisher Land Company AGENT: T. Robert Breen
17505 N 79th Ave Ste 216
Glendale, AZ 85308

AMC459199

LODE CLAIM LOCATION MAP



● Corner Posts

▲ Location Monuments

Scale: 1" = 1000'

1. The above map depicts the **HOOK 367** Lode Claim, which is located in the NE 1/4 of the NE 1/4 and NW 1/4 of the NE 1/4 of Section 11, Township 1 North, Range 15.5 East, Gila & Salt River Base and Meridian, Gila County, Arizona, Globe Mining District.
2. The type of corner and location monuments used are wood 2"x2"x48" posts and metal tags with location information written thereon.
3. The bearings and distances in degrees and feet between claim corners are as depicted on the above map.

PHOENIX, ARIZONA

JAN 24 P 1:10

RECEIVED
BIRMINGHAM STATE OFFICE

AMC459199

When recorded return to:

King-Fisher Land Company
17505 N 79th Ave Ste 216
Glendale, AZ 85308

LOCATION NOTICE FOR LODE MINING CLAIM


NOTICE IS HEREBY GIVEN that the HOOK 368

_____ lode mining claim has been located

by King-Fisher Land Company whose current mailing

address is 17505 N 79th Ave Ste 216

Glendale, AZ 85308



The general course of this claim is East/West and it is situated in Gila

County, Arizona. This claim is 529 feet in length and 600 feet in width. This claim runs

from the location monument on which this location notice is posted approximately 10 feet in a

easterly direction to the east end line and 519 feet in a westerly direction to the

west end line. This claim is marked by six monuments, one at each corner and one at the center of each end line of the claim.

The location monument on which this notice is posted is situated within Section 11, Township 1

North, Range 15.5 East, Gila Salt River Base and Meridian, Arizona and this claim encompasses portions

of the following quarter section (s), section (s), Township (s) and Range (s) NW 1/4 of the NE 1/4 of Section 11, Township 1 North, Range 15.5 East, Gila & Salt River Base and Meridian, Gila County, Arizona, Globe Mining District.

The locality of this claim with reference to some natural object or permanent monument and additional information

(if any) concerning its locality are as follows: 622 feet south and 12554 feet west from the northeast corner of Section 7, Township 1 North, Range 16 East, to the northeast corner of said claim.

DATED AND POSTED on the ground this 21st day of January, 2020

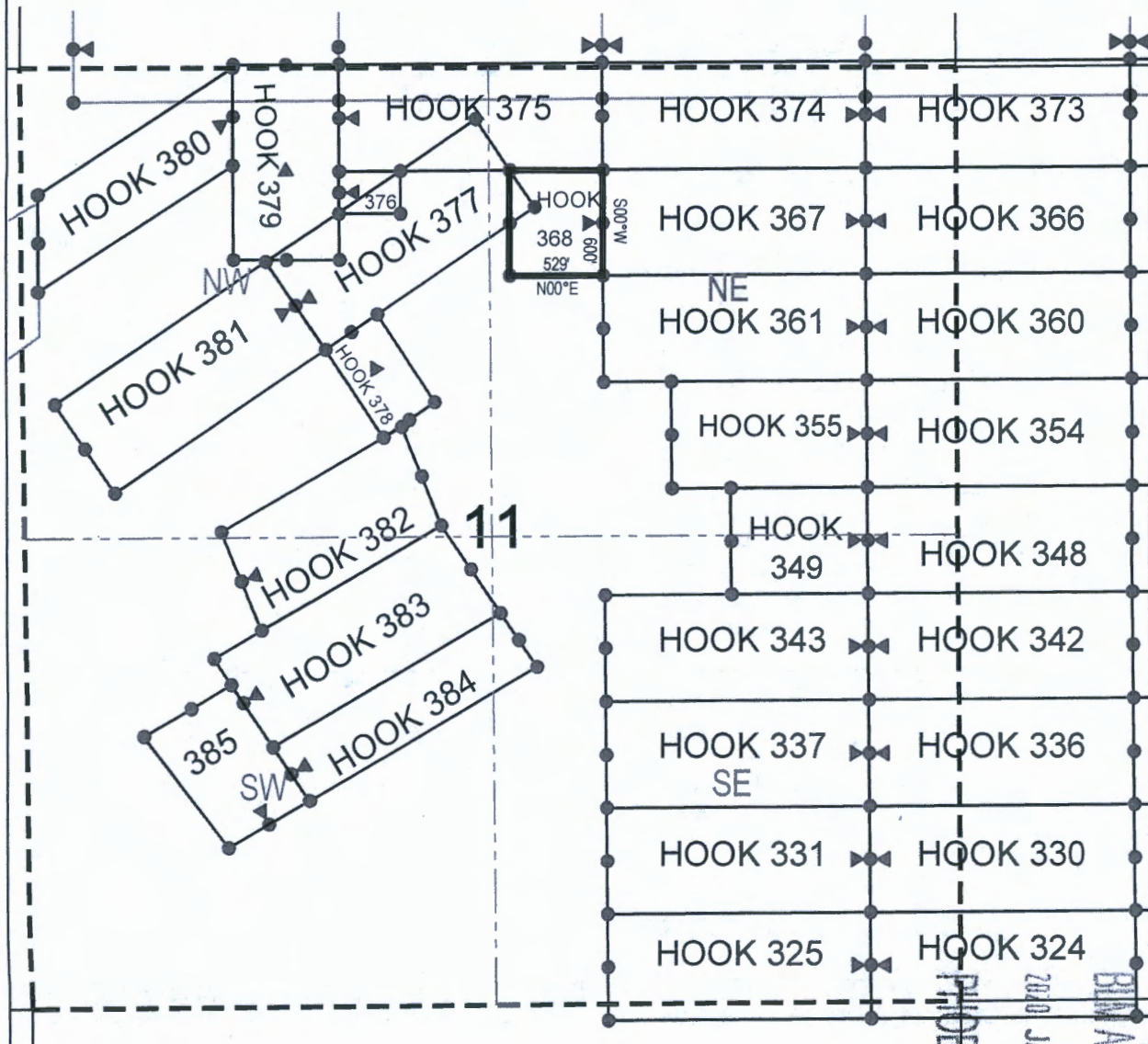
LOCATOR (s) King-Fisher Land Company AGENT: T. Robert Breen

17505 N 79th Ave Ste 216

Glendale, AZ 85308

AMC459200

LODE CLAIM LOCATION MAP



● Corner Posts

▲ Location Monuments

Scale: 1" = 1000'

1. The above map depicts the **HOOK 368** Lode Claim, which is located in the NW 1/4 of the NE 1/4 of Section 11, Township 1 North, Range 15.5 East, Gila & Salt River Base and Meridian, Gila County, Arizona, Globe Mining District.
2. The type of corner and location monuments used are wood 2"x2"x48" posts and metal tags with location information written thereon.
3. The bearings and distances in degrees and feet between claim corners are as depicted on the above map.

AMC459200

RECEIVED
BLM AZ STATE OFFICE
2010 JAN 24 P 1:10
PHOENIX, ARIZONA

King-Fisher Land Company
17505 N 79th Ave Ste 216
Glendale, AZ 85308

NOTICE IS HEREBY GIVEN that the HOOK 369

RECEIVED
BLMAZ STATE OFFICE
2020 JAN 24 P 1:00
PHOENIX, ARIZONA

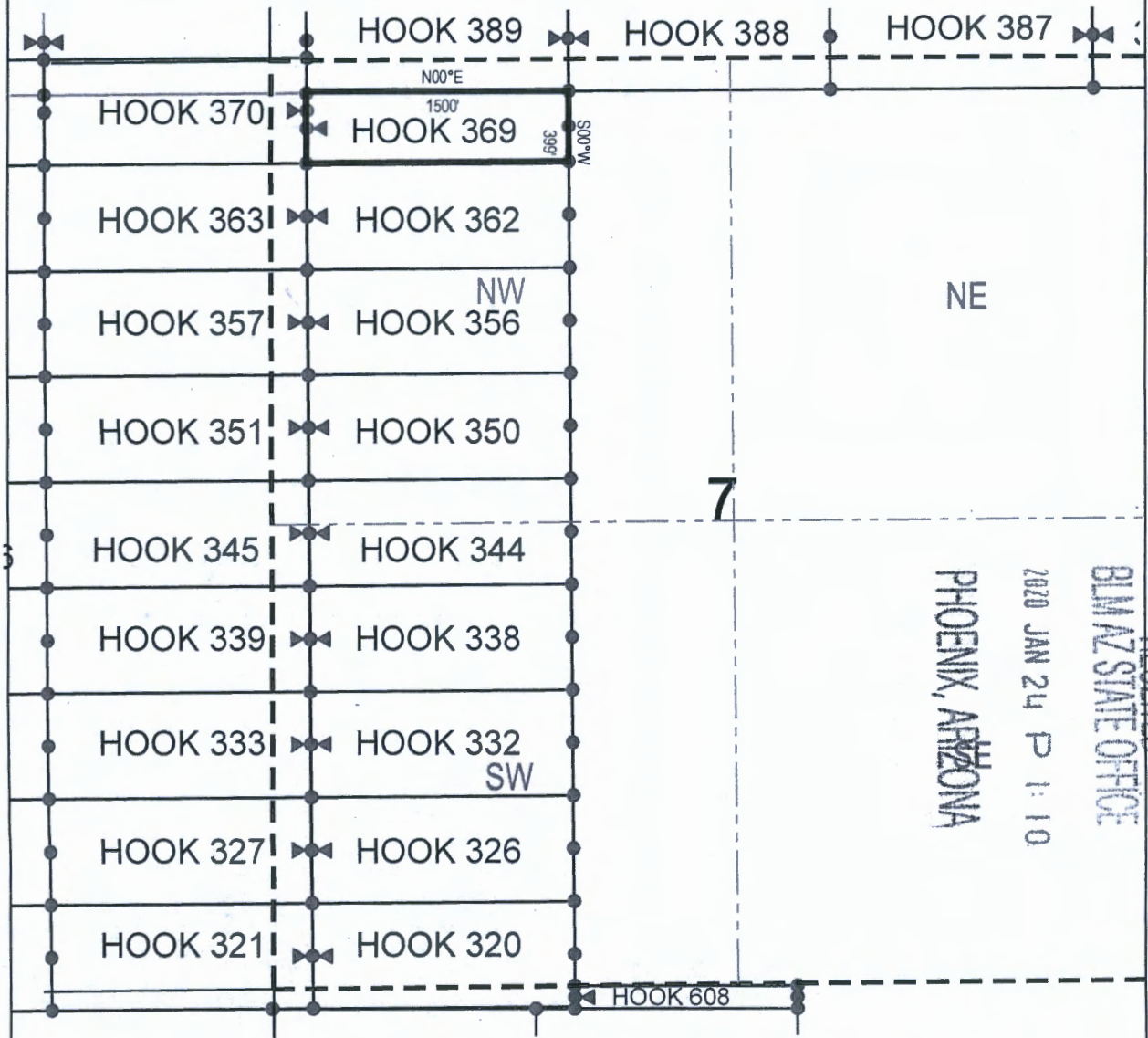
AMC459201

The locality of this claim with reference to some natural object or permanent monument and additional information (if any) concerning its locality are as follows: 167 feet south and 3556 feet west from the northeast corner of Section 7, Township 1 North, Range 16 East, to the northeast corner of said claim.

DATED AND POSTED on the ground this 21st day of January, 2020

LOCATOR (s) King-Fisher Land Company AGENT: T. Robert Breen
17505 N 79th Ave Ste 216
Glendale, AZ 85308

LODE CLAIM LOCATION MAP



● Corner Posts

▲ Location Monuments

Scale: 1"=1000'



1. The above map depicts the **HOOK 369** Lode Claim, which is located in the NW 1/4 of the NW 1/4 and NE 1/4 of the NW 1/4 of Section 7, Township 1 North, Range 16 East, Gila & Salt River Base and Meridian, Gila County, Arizona, Globe Mining District.
2. The type of corner and location monuments used are wood 2"x2"x48" posts and metal tags with location information written thereon.
3. The bearings and distances in degrees and feet between claim corners are as depicted on the above map.

PHOENIX, ARIZONA

2020 JAN 24 P 1:10

BLM AZ STATE OFFICE

RECEIVED

AMC459201

King-Fisher Land Company
17505 N 79th Ave Ste 216
Glendale, AZ 85308

NOTICE IS HEREBY GIVEN that the HOOK 370

RECEIVED
BLM AZ STATE OFFICE
2020 JAN 24 P 1:10
PHOENIX, ARIZONA

The location monument on which this notice is posted is situated within Section 7, Township 1 North, Range 16 East, Gila Salt River Base and Meridian, Arizona and this claim encompasses portions of the following quarter section (s), section (s), Township (s) and Range (s) NW 1/4 of the NW 1/4 of Section 7, Township 1 North, Range 16 East, and NE 1/4 of the NE 1/4 of Section 12, Township 1 North, Range 15.5 East, Gila & Salt River Base and Meridian, Gila County, Arizona, Globe Mining District.

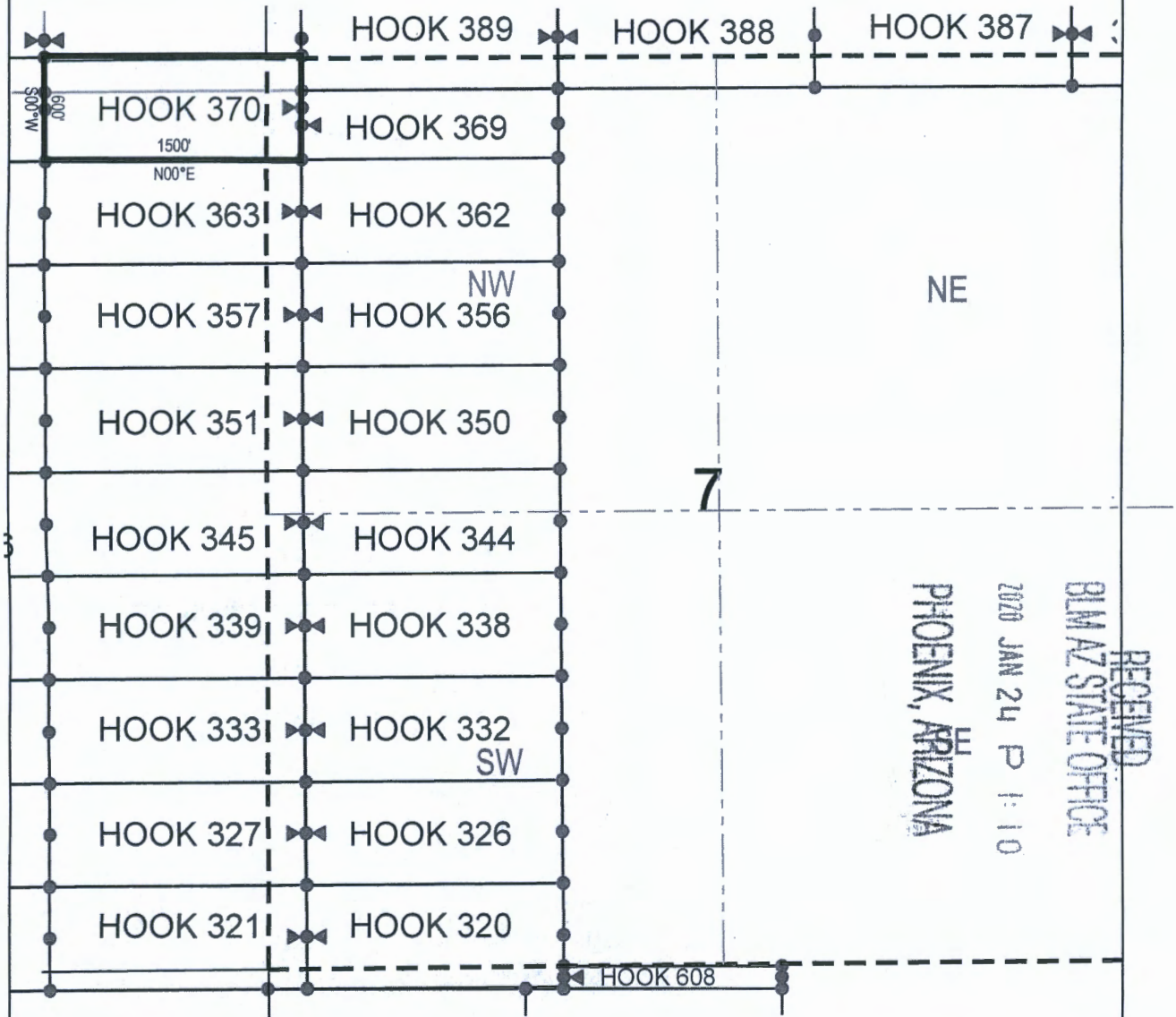
(if any) concerning its locality are as follows: 25 feet north and 5057 feet west from the northeast corner of
Section 7, Township 1 North, Range 16 East, to the northeast corner of said claim.

DATED AND POSTED on the ground this 21st day of January 2020

LOCATOR (s) King-Fisher Land Company AGENT: T. Robert Breen
17505 N 79th Ave Ste 216
Glendale, AZ 85308

AHC459202

LODE CLAIM LOCATION MAP



● Corner Posts

▲ Location Monuments

Scale: 1"=1000'



1. The above map depicts the **HOOK 370** Lode Claim, which is located in the NW 1/4 of the NW 1/4 of Section 7, Township 1 North, Range 16 East, and NE 1/4 of the NE 1/4 of Section 12, Township 1 North, Range 15.5 East, Gila & Salt River Base and Meridian, Gila County, Arizona, Globe Mining District.
2. The type of corner and location monuments used are wood 2"x2"x48" posts and metal tags with location information written thereon.
3. The bearings and distances in degrees and feet between claim corners are as depicted on the above map.

RECEIVED
BIMAZ STATE OFFICE
2020 JAN 24 P 1:10
PHOENIX, ARIZONA

AMC459202

King-Fisher Land Company
17505 N 79th Ave Ste 216
Glendale, AZ 85308

NOTICE IS HEREBY GIVEN that the HOOK 371

RECEIVED
BLMAZ STATE OFFICE
2020 JAN 24 P 1:10
PHOENIX, ARIZONA

The location monument on which this notice is posted is situated within Section 12, Township 1 North, Range 15.5 East, Gila Salt River Base and Meridian, Arizona and this claim encompasses portions of the following quarter section (s), section (s), Township (s) and Range (s) NE 1/4 of the NW 1/4 and NW 1/4 of the NE 1/4 of Section 12, Township 1 North, Range 15.5 East, Gila & Salt River Base and Meridian, Gila County, Arizona, Globe Mining District.

The locality of this claim with reference to some natural object or permanent monument and additional information (if any) concerning its locality are as follows: 16 feet north and 6557 feet west from the northeast corner of Section 7, Township 1 North, Range 16 East, to the northeast corner of said claim.

DATED AND POSTED on the ground this 21st day of January 2020

LOCATOR (s) King-Fisher Land Company AGENT: T. Robert Breen
17505 N 79th Ave Ste 216
Glendale, AZ 85308

AMC 459203

LODE CLAIM LOCATION MAP

12

1500'

N00°E

S00°W

NW NE SW SE

HOOK 373 HOOK 372 HOOK 371 HOOK 370

HOOK 366 HOOK 365 HOOK 364 HOOK 363

HOOK 360 HOOK 359 HOOK 358 HOOK 357

HOOK 354 HOOK 353 HOOK 352 HOOK 351

HOOK 348 HOOK 347 HOOK 346 HOOK 345

HOOK 342 HOOK 341 HOOK 340 HOOK 339

HOOK 336 HOOK 335 HOOK 334 HOOK 333

HOOK 330 HOOK 329 HOOK 328 HOOK 327

HOOK 324 HOOK 323 HOOK 322 HOOK 321

● Corner Posts ▲ Location Monuments Scale: 1"=1000'

- The above map depicts the **HOOK 371** Lode Claim, which is located in the NE 1/4 of the NW 1/4 and NW 1/4 of the NE 1/4 of Section 12, Township 1 North, Range 15.5 East, Gila & Salt River Base and Meridian, Gila County, Arizona, Globe Mining District.
- The type of corner and location monuments used are wood 2"x2"x48" posts and metal tags with location information written thereon.
- The bearings and distances in degrees and feet between claim corners are as depicted on the above map.

PHOENIX, ARIZONA
2020 JAN 24 P 10
BLM AZ STATE OFFICE

AMC459203

King-Fisher Land Company
17505 N 79th Ave Ste 216
Glendale, AZ 85308

NOTICE IS HEREBY GIVEN that the HOOK 372

RECEIVED
BLMAZ STATE OFFICE
2020 JAN 24 P 1:09
PHOENIX, ARIZONA

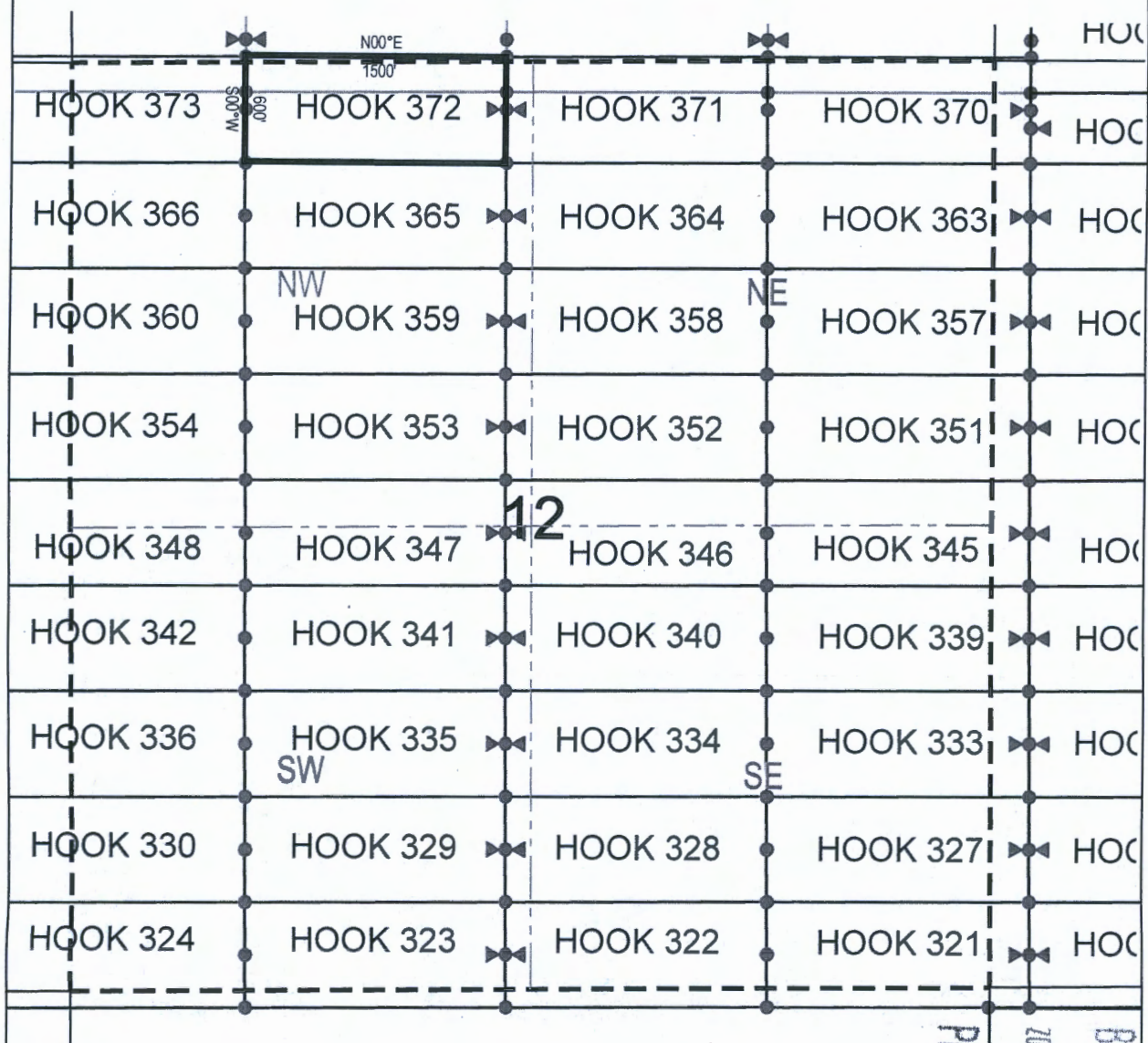
AMC459204

The locality of this claim with reference to some natural object or permanent monument and additional information (if any) concerning its locality are as follows: 7 feet north and 8057 feet west from the northeast corner of Section 7, Township 1 North, Range 16 East, to the northeast corner of said claim.

DATED AND POSTED on the ground this 21st day of January, 2020

LOCATOR (s) King-Fisher Land Company AGENT: T. Robert Breen
17505 N 79th Ave Ste 216
Glendale, AZ 85308

LODE CLAIM LOCATION MAP



● Corner Posts ▲ Location Monuments Scale: 1"=1000'

1. The above map depicts the **HOOK 372** Lode Claim, which is located in the NE 1/4 of the NW 1/4 and NW 1/4 or the NW 1/4 of Section 12, Township 1 North, Range 15.5 East, Gila & Salt River Base and Meridian, Gila County, Arizona, Globe Mining District.
2. The type of corner and location monuments used are wood 2"x2"x48" posts and metal tags with location information written thereon.
3. The bearings and distances in degrees and feet between claim corners are as depicted on the above map.

PHOENIX, ARIZONA

2020 JAN 24 P 1:00

BLM AZ STATE OFFICE

RECEIVED

AMC 459204

When recorded return to:

King-Fisher Land Company
17505 N 79th Ave Ste 216
Glendale, AZ 85308

LOCATION NOTICE FOR LODE MINING CLAIM

NOTICE IS HEREBY GIVEN that the HOOK 373

_____ lode mining claim has been located
by King-Fisher Land Company whose current mailing
address is 17505 N 79th Ave Ste 216
Glendale, AZ 85308

RECEIVED
BIMAZ STATE OFFICE
2020 JAN 24 P 1:09
PHOENIX, ARIZONA

The general course of this claim is East/West and it is situated in Gila
County, Arizona. This claim is 1500 feet in length and 600 feet in width. This claim runs
from the location monument on which this location notice is posted approximately 1490 feet in a
easterly direction to the east end line and 10 feet in a westerly direction to the
west end line. This claim is marked by six monuments, one at each corner and one at the center of each
end line of the claim.

The location monument on which this notice is posted is situated within Section 11, Township 1
North, Range 15.5 East, Gila Salt River Base and Meridian, Arizona and this claim encompasses portions
of the following quarter section (s), section (s), Township (s) and Range (s) NE 1/4 of the NE 1/4 of Section
11, NW 1/4 of the NW 1/4 of Section 12, SW 1/4 of the SW 1/4 of Section 1, and SE 1/4 of the SE 1/4 of
Section 2, Township 1 North, Range 15.5 East, Gila & Salt River Base and Meridian, Gila County, Arizona,
Globe Mining District.

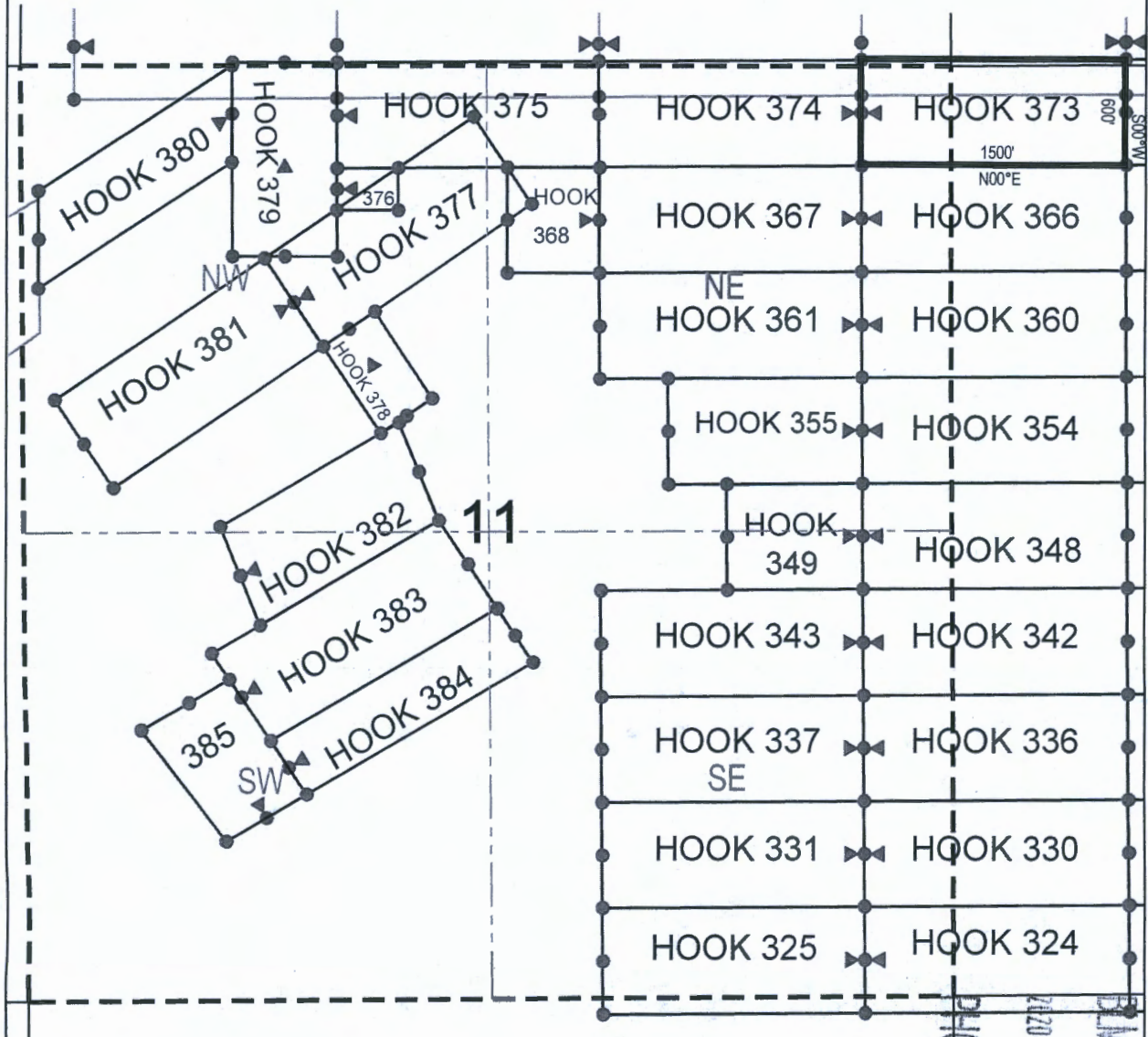
The locality of this claim with reference to some natural object or permanent monument and additional information
(if any) concerning its locality are as follows: 1 feet north and 9557 feet west from the northeast corner of Section
7, Township 1 North, Range 16 East, to the northeast corner of said claim.

DATED AND POSTED on the ground this 21st day of January, 2020

LOCATOR (s) King-Fisher Land Company AGENT: T. Robert Breen
17505 N 79th Ave Ste 216
Glendale, AZ 85308

AMC459205

LODE CLAIM LOCATION MAP



● Corner Posts

▲ Location Monuments

Scale: 1"=1000'

1. The above map depicts the **HOOK 373** Lode Claim, which is located in the NE 1/4 of the NE 1/4 of Section 11, NW 1/4 of the NW 1/4 of Section 12, SW 1/4 of the SW 1/4 of Section 1, and SE 1/4 of the SE 1/4 of Section 2, Township 1 North, Range 15.5 East, Gila & Salt River Base and Meridian, Gila County, Arizona, Globe Mining District.
2. The type of corner and location monuments used are wood 2"x2"x48" posts and metal tags with location information written thereon.
3. The bearings and distances in degrees and feet between claim corners are as depicted on the above map.

AMC 459205

RECEIVED

BLM AZ STATE OFFICE

JAN 24 P 1:09

PHOENIX, ARIZONA

King-Fisher Land Company
17505 N 79th Ave Ste 216
Glendale, AZ 85308

NOTICE IS HEREBY GIVEN that the HOOK 374

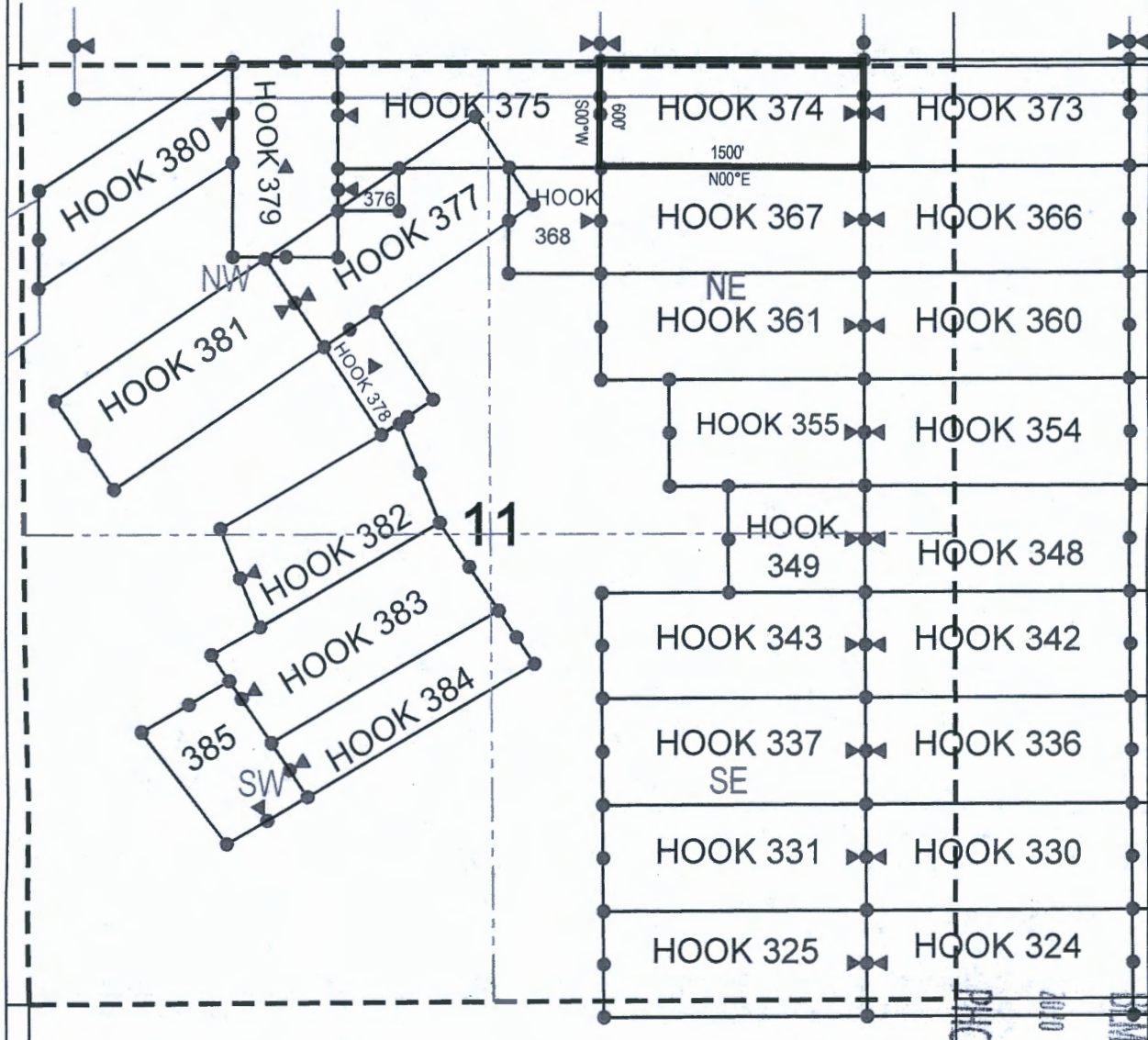
RECEIVED
BLMAZ STATE OFFICE
2020 JAN 24 P 1:09
PHOENIX, ARIZONA

The locality of this claim with reference to some natural object or permanent monument and additional information (if any) concerning its locality are as follows: 10 feet north and 11057 feet west from the northeast corner of Section 7, Township 1 North, Range 16 East, to the northeast corner of said claim.

LOCATOR (s) King-Fisher Land Company AGENT: T. Robert Breen
17505 N 79th Ave Ste 216
Glendale, AZ 85308

AMC45.9206

LODE CLAIM LOCATION MAP



● Corner Posts

▲ Location Monuments

Scale: 1"=1000'

1. The above map depicts the **HOOK 374** Lode Claim, which is located in the NE 1/4 of the NE 1/4 and NW 1/4 of the NE 1/4 of Section 11, and SW 1/4 of the SE 1/4 and SE 1/4 of the SE 1/4 of Section 2, Township 1 North, Range 15.5 East, Gila & Salt River Base and Meridian, Gila County, Arizona, Globe Mining District.
2. The type of corner and location monuments used are wood 2"x2"x48" posts and metal tags with location information written thereon.
3. The bearings and distances in degrees and feet between claim corners are as depicted on the above map.

AMC459206

RECEIVED

PHOENIX ARIZONA
JAN 24 P 1:00 PM
BIAZ STATE OFFICE

King-Fisher Land Company
17505 N 79th Ave Ste 216
Glendale, AZ 85308

NOTICE IS HEREBY GIVEN that the HOOK 375

RECEIVED
BLMAZ STATE OFFICE
2020 JAN 24 P 1:09
PHOENIX, ARIZONA

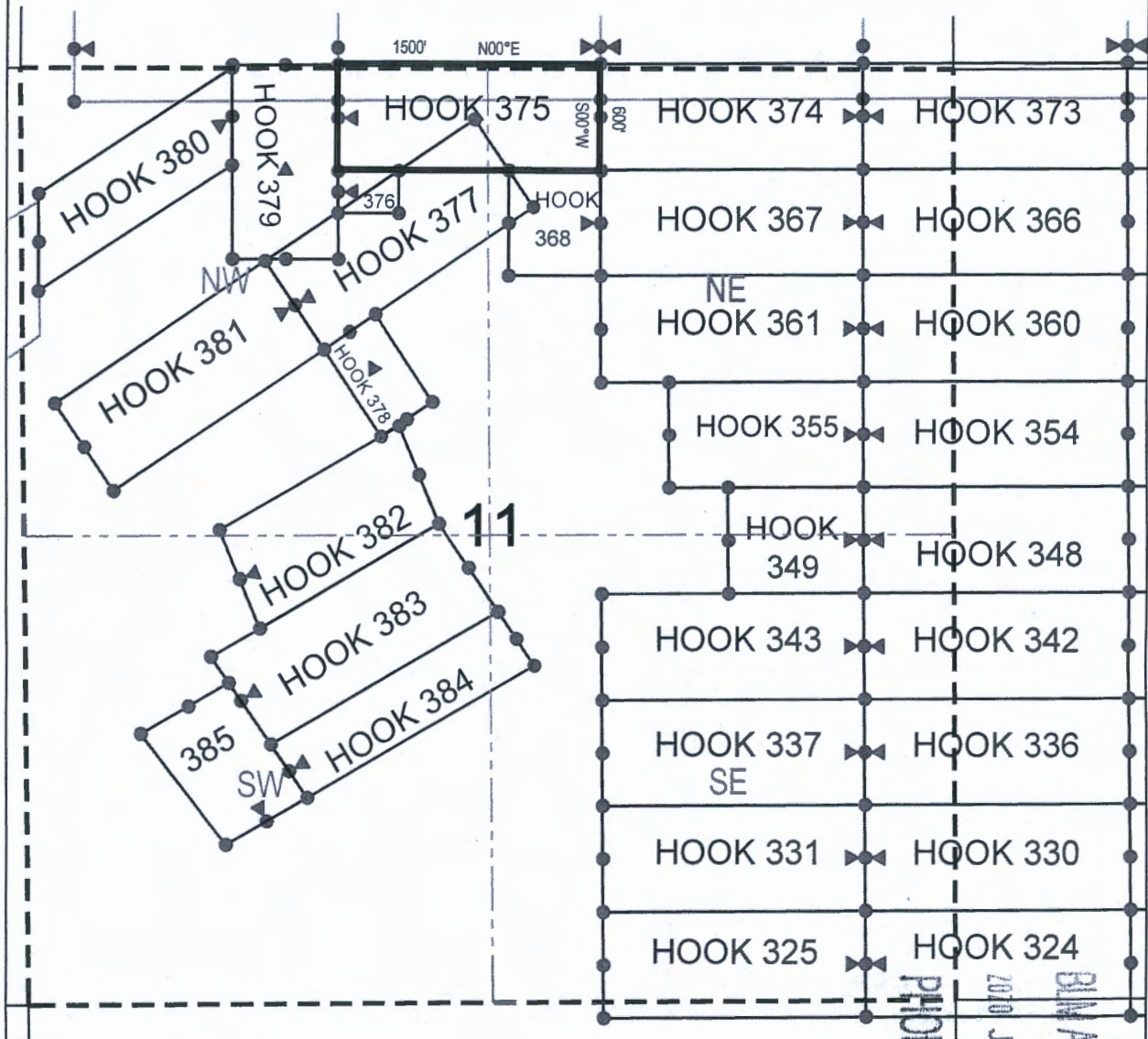
AMC459207

The locality of this claim with reference to some natural object or permanent monument and additional information (if any) concerning its locality are as follows: 19 feet north and 12557 feet west from the northeast corner of Section 7, Township 1 North, Range 16 East, to the northeast corner of said claim.

DATED AND POSTED on the ground this 21st day of January, 2020

LOCATOR (s) King-Fisher Land Company AGENT: T. Robert Breen
17505 N 79th Ave Ste 216
Glendale, AZ 85308

LODE CLAIM LOCATION MAP



● Corner Posts

▲ Location Monuments

Scale: 1" = 1000'

1. The above map depicts the **HOOK 375** Lode Claim, which is located in the NE 1/4 of the NW 1/4 and NW 1/4 of the NE 1/4 of Section 11, and SW 1/4 of the SE 1/4 and SE 1/4 of the SE 1/4 of Section 2, Township 1 North, Range 15.5 East, Gila & Salt River Base and Meridian, Gila County, Arizona, Globe Mining District.
2. The type of corner and location monuments used are wood 2"x2"x48" posts and metal tags with location information written thereon.
3. The bearings and distances in degrees and feet between claim corners are as depicted on the above map.

AMC459207

PHOENIX, ARIZONA

2010 JAN 26 P 1:00

BIA AZ STATE OFFICE

RECEIVED

King-Fisher Land Company
17505 N 79th Ave Ste 216
Glendale, AZ 85308

NOTICE IS HEREBY GIVEN that the HOOK 376

RECEIVED
IN AZ STATE OFFICE
JAN 24 P 1:09
PHOENIX, ARIZONA

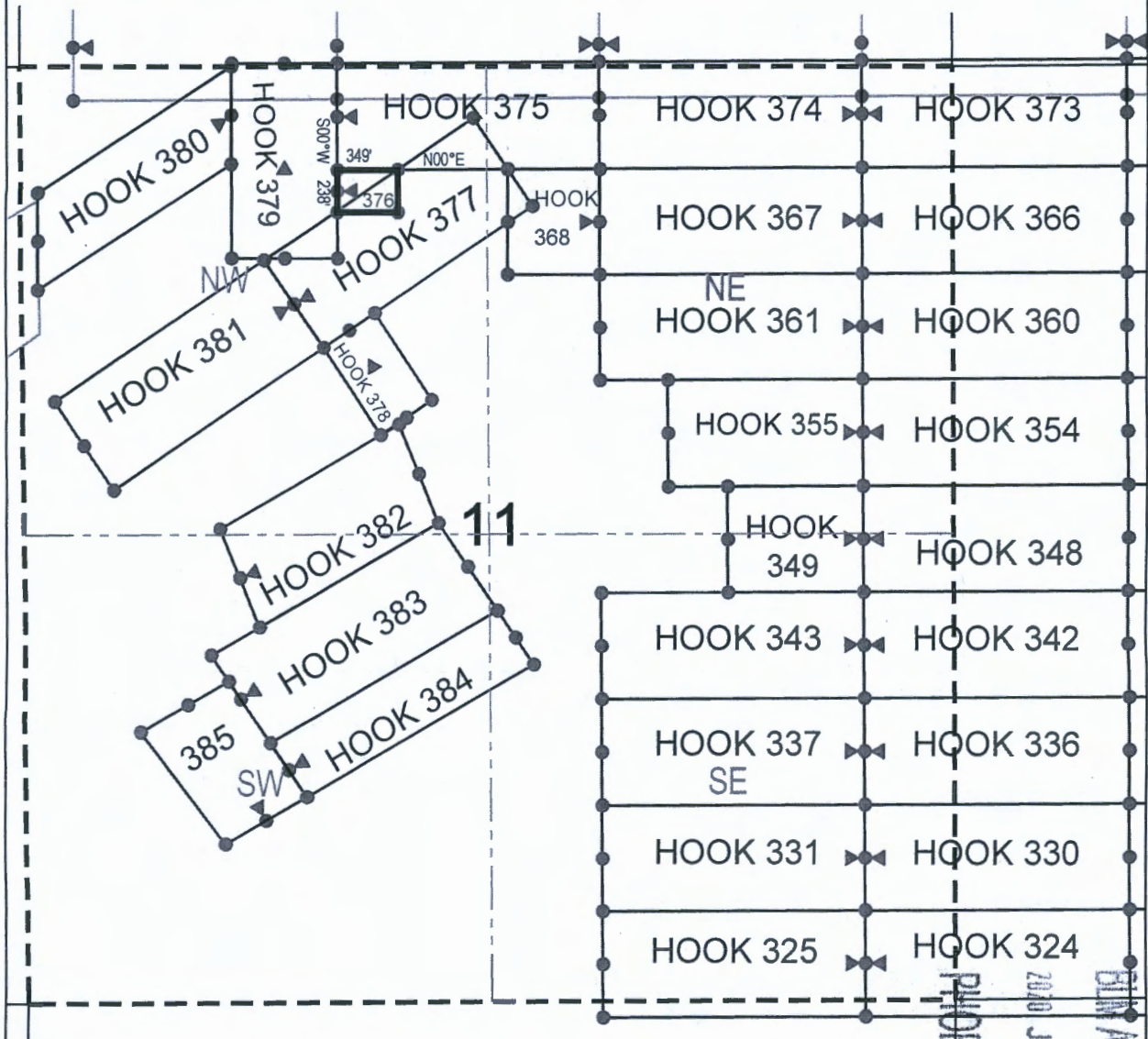
The locality of this claim with reference to some natural object or permanent monument and additional information (if any) concerning its locality are as follows: 625 feet south and 13707 feet west from the northeast corner of Section 7, Township 1 North, Range 16 East, to the northeast corner of said claim.

DATED AND POSTED on the ground this 21st day of January, 2020.

LOCATOR (s) King-Fisher Land Company AGENT: T. Robert Breen /
17505 N 79th Ave Ste 216
Glendale, AZ 85308

AMC459208

LODE CLAIM LOCATION MAP



● Corner Posts

▲ Location Monuments

Scale: 1"=1000'

1. The above map depicts the **HOOK 376** Lode Claim, which is located in the NE 1/4 of the NW 1/4 of Section 11, Township 1 North, Range 15.5 East, Gila & Salt River Base and Meridian, Gila County, Arizona, Globe Mining District.
2. The type of corner and location monuments used are wood 2"x2"x48" posts and metal tags with location information written thereon.
3. The bearings and distances in degrees and feet between claim corners are as depicted on the above map.

AMC459208

RECEIVED

BILAZ STATE OFFICE

2010 JAN 24 P 1:09

PHOENIX, ARIZONA

King-Fisher Land Company
17505 N 79th Ave Ste 216
Glendale, AZ 85308

NOTICE IS HEREBY GIVEN that the HOOK 377

_____ lode mining claim has been located
by King-Fisher Land Company whose current mailing
address is 17505 N 79th Ave Ste 216
Glendale, AZ 85308

RECEIVED
BLMAZ STATE OFFICE
2020 JAN 24 P 1:0
PHOENIX, ARIZONA

The location monument on which this notice is posted is situated within Section 11, Township 1 North, Range 15.5 East, Gila Salt River Base and Meridian, Arizona and this claim encompasses portions of the following quarter section (s), section (s), Township (s) and Range (s) SE 1/4 of the NW 1/4, NE 1/4 of the NW 1/4, and NW 1/4 of the NE 1/4 of Section 11, Township 1 North, Range 15.5 East, Gila & Salt River Base and Meridian, Gila County, Arizona, Globe Mining District.

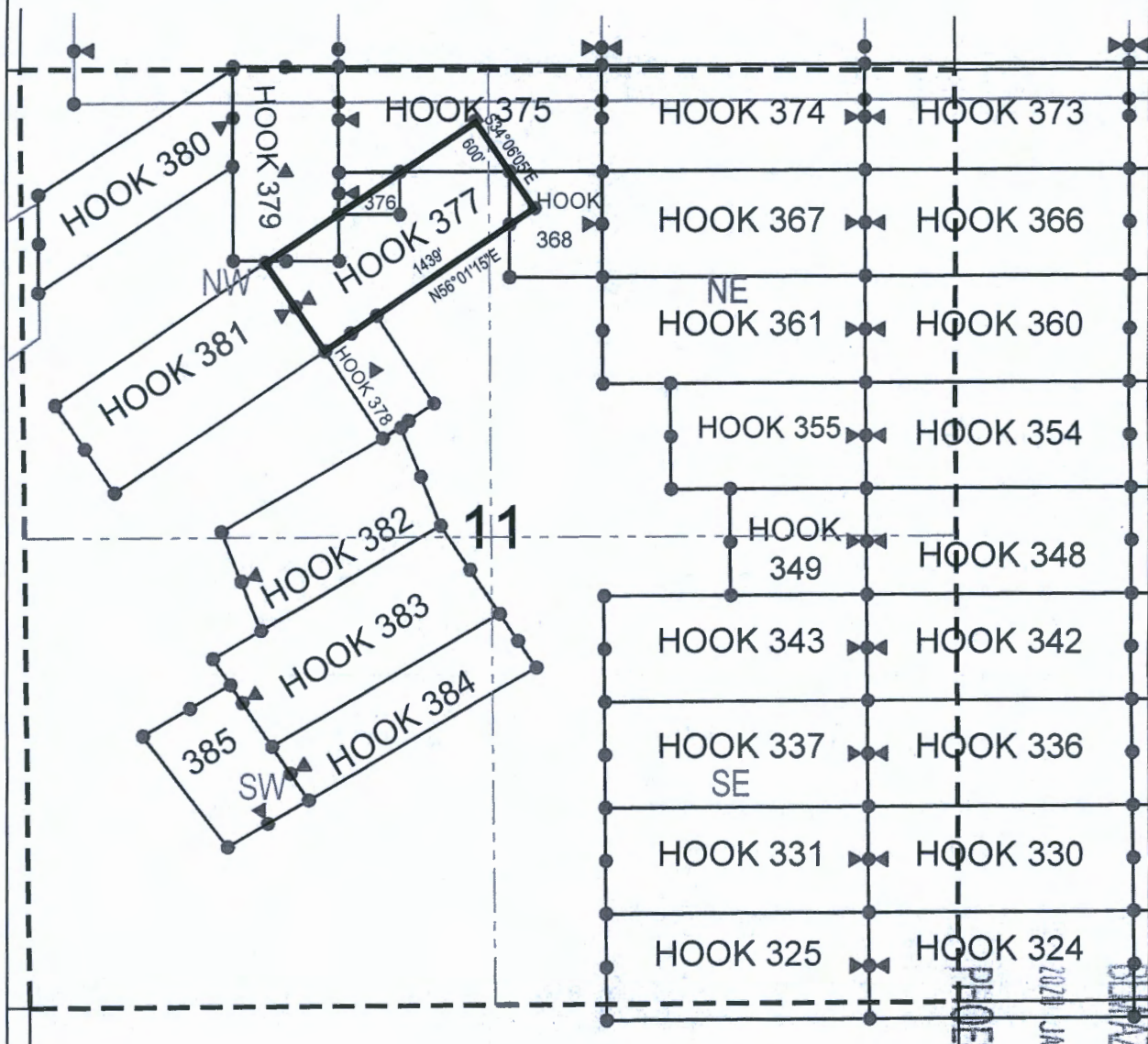
The locality of this claim with reference to some natural object or permanent monument and additional information (if any) concerning its locality are as follows: 333 feet south and 13274 feet west from the northeast corner of Section 7, Township 1 North, Range 16 East, to the northeast corner of said claim.

DATED AND POSTED on the ground this 21st day of January, 2020

LOCATOR (s) King-Fisher Land Company AGENT: T. Robert Breen
17505 N 79th Ave Ste 216
Glendale, AZ 85308

AMC459209

LODE CLAIM LOCATION MAP



● Corner Posts

▲ Location Monuments

Scale: 1"=1000'

1. The above map depicts the **HOOK 377** Lode Claim, which is located in the SE 1/4 of the NW 1/4, NE 1/4 of the NW 1/4, and NW 1/4 of the NE 1/4 of Section 11, Township 1 North, Range 15.5 East, Gila & Salt River Base and Meridian, Gila County, Arizona, Globe Mining District.
2. The type of corner and location monuments used are wood 2"x2"x48" posts and metal tags with location information written thereon.
3. The bearings and distances in degrees and feet between claim corners are as depicted on the above map.

AMC 459209

RECEIVED

BLM STATE OFFICE

2021 JAN 24 P 1:08

PHOENIX, ARIZONA

King-Fisher Land Company
17505 N 79th Ave Ste 216
Glendale, AZ 85308

NOTICE IS HEREBY GIVEN that the HOOK 378

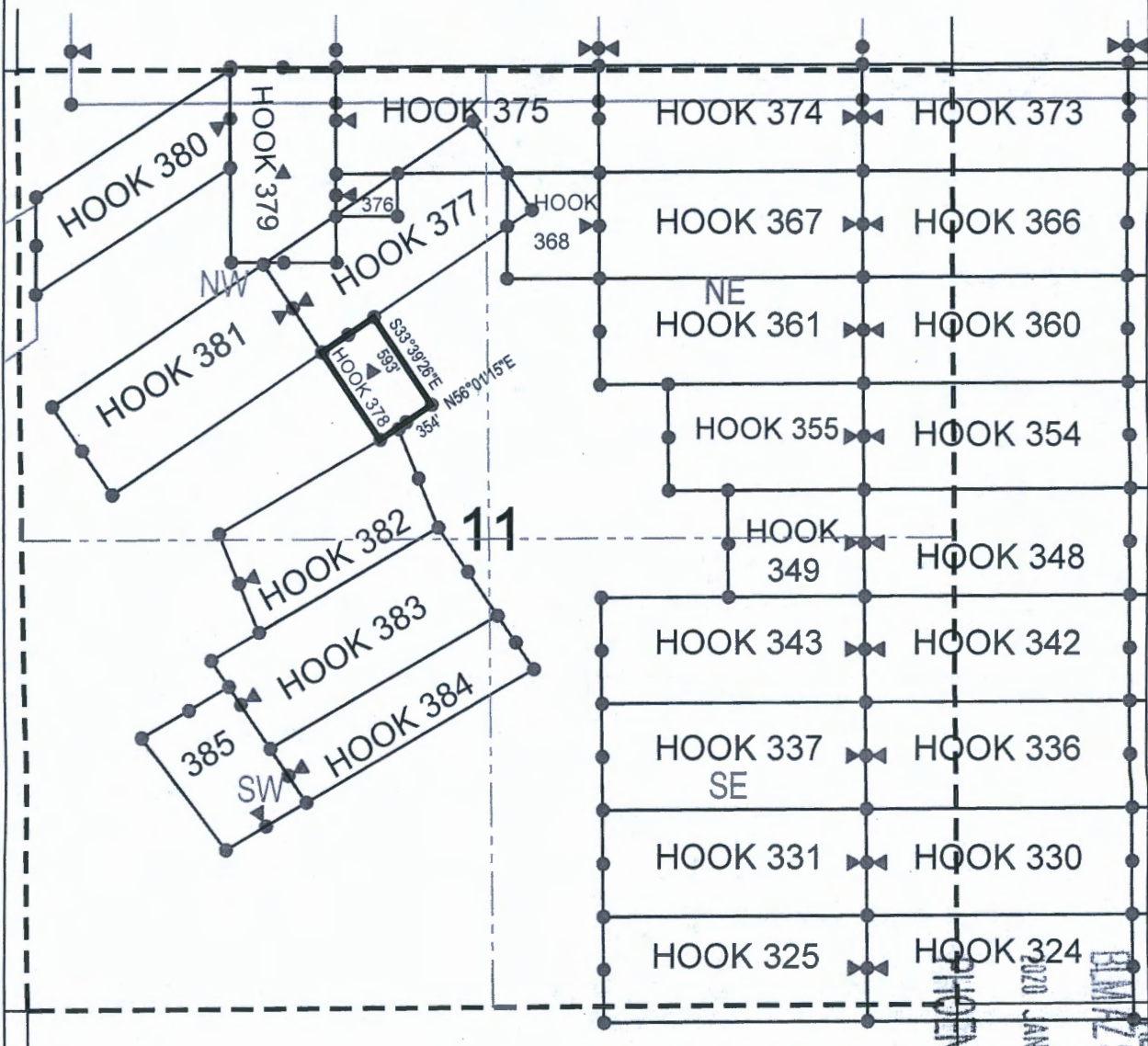
RECEIVED
BLMAZ STATE OFFICE
2020 JAN 24 P 1:08
PHOENIX, ARIZONA

The locality of this claim with reference to some natural object or permanent monument and additional information (if any) concerning its locality are as follows: 1436 feet south and 13837 feet west from the northeast corner of Section 7, Township 1 North, Range 16 East, to the northeast corner of said claim.

LOCATOR (s) King-Fisher Land Company AGENT: T. Robert Breen
17505 N 79th Ave Ste 216
Glendale, AZ 85308

AMC 459210

LODE CLAIM LOCATION MAP



● Corner Posts

▲ Location Monuments

Scale: 1"=1000'

1. The above map depicts the **HOOK 378** Lode Claim, which is located in the SE 1/4 of the NW 1/4 of Section 11, Township 1 North, Range 15.5 East, Gila & Salt River Base and Meridian, Gila County, Arizona, Globe Mining District.
2. The type of corner and location monuments used are wood 2"x2"x48" posts and metal tags with location information written thereon.
3. The bearings and distances in degrees and feet between claim corners are as depicted on the above map.

AMC 459210

RECEIVED
BLM STATE OFFICE
PHOENIX, ARIZONA
2020 JAN 24 P 1:06

King-Fisher Land Company
17505 N 79th Ave Ste 216
Glendale, AZ 85308

NOTICE IS HEREBY GIVEN that the HOOK 379

_____ lode mining claim has been located
by King-Fisher Land Company whose current mailing
address is 17505 N 79th Ave Ste 216
Glendale, AZ 85308

RECEIVED
BLM AZ STATE OFFICE
2020 JAN 24 P 1:08
PHOENIX, ARIZONA

The location monument on which this notice is posted is situated within Section 11, Township 1 North, Range 15.5 East, Gila Salt River Base and Meridian, Arizona and this claim encompasses portions of the following quarter section (s), section (s), Township (s) and Range (s) NE 1/4 of the NW 1/4 and NW 1/4 of the NW 1/4 of Section 11, Township 1 North, Range 15.5 East, Gila & Salt River Base and Meridian, Gila County, Arizona, Globe Mining District.

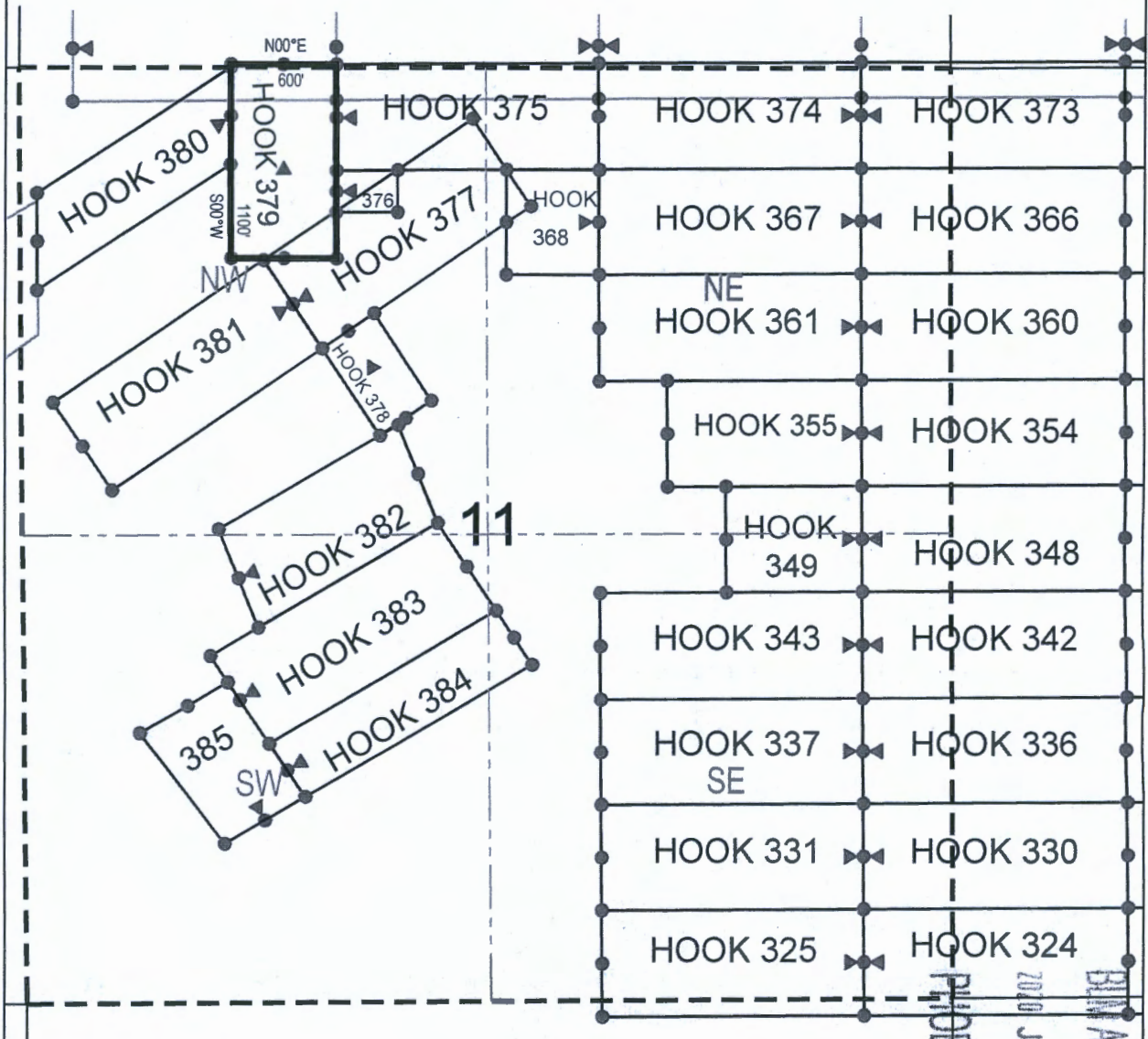
The locality of this claim with reference to some natural object or permanent monument and additional information (if any) concerning its locality are as follows: 27 feet north and 14057 feet west from the northeast corner of
Section 7, Township 1 North, Range 16 East, to the northeast corner of said claim.

DATED AND POSTED on the ground this 21st day of January, 2020

LOCATOR (s) King-Fisher Land Company AGENT: T. Robert Breen /
17505 N 79th Ave Ste 216
Glendale, AZ 85308

AMC459211

LODE CLAIM LOCATION MAP



● Corner Posts

▲ Location Monuments

Scale: 1"=1000'

1. The above map depicts the **HOOK 379** Lode Claim, which is located in the NE 1/4 of the NW 1/4 and NW 1/4 of the NW 1/4 of Section 11, Township 1 North, Range 15.5 East, Gila & Salt River Base and Meridian, Gila County, Arizona, Globe Mining District.
2. The type of corner and location monuments used are wood 2"x2"x48" posts and metal tags with location information written thereon.
3. The bearings and distances in degrees and feet between claim corners are as depicted on the above map.

AMC459211

RECEIVED
BIA AZ STATE OFFICE
2010 JAN 24 P 1:08
PHOENIX, ARIZONA

King-Fisher Land Company
17505 N 79th Ave Ste 216
Glendale, AZ 85308

NOTICE IS HEREBY GIVEN that the **HOOK 380**

_____ lode mining claim has been located
by King-Fisher Land Company whose current mailing
address is 17505 N 79th Ave Ste 216
Glendale, AZ 85308

RECEIVED
BLMAZ STATE OFFICE
2820 JAN 24 P 1:08
PHOENIX, ARIZONA

The general course of this claim is Southwest/Northeast and it is situated in Gila County, Arizona. This claim is 1312 feet in length and 551 feet in width. This claim runs from the location monument on which this location notice is posted approximately 10 feet in a northeast direction to the east end line and 1302 feet in a southwest direction to the west end line. This claim is marked by six monuments, one at each corner and one at the center of each end line of the claim.

The location monument on which this notice is posted is situated within Section 11, Township 1
North, Range 15.5 East, Gila Salt River Base and Meridian, Arizona and this claim encompasses portions
of the following quarter section (s), section (s), Township (s) and Range (s) NW 1/4 of the NW 1/4 of Section
11, Township 1 North, Range 15.5 East, Gila & Salt River Base and Meridian, Gila County, Arizona, Globe
Mining District.

The locality of this claim with reference to some natural object or permanent monument and additional information (if any) concerning its locality are as follows: 43 feet south and 14657 feet west from the northeast corner of Section 7, Township 1 North, Range 16 East, to the northeast corner of said claim.

DATED AND POSTED on the ground this 21st day of January, 2020

LOCATOR (s) King-Fisher Land Company AGENT: T. Robert Breen /
17505 N 79th Ave Ste 216
Glendale, AZ 85308

AHC459212

LODE CLAIM LOCATION MAP

• Corner Posts ▲ Location Monuments Scale: 1"=1000'

1. The above map depicts the **HOOK 380** Lode Claim, which is located in the NW 1/4 of the NW 1/4 of Section 11, Township 1 North, Range 15.5 East, Gila & Salt River Base and Meridian, Gila County, Arizona, Globe Mining District.
2. The type of corner and location monuments used are wood 2"x2"x48" posts and metal tags with location information written thereon.
3. The bearings and distances in degrees and feet between claim corners are as depicted on the above map.

AMC459212

RECEIVED

JAN 24 P 1:08 PM

100% AZO

King-Fisher Land Company
17505 N 79th Ave Ste 216
Glendale, AZ 85308

NOTICE IS HEREBY GIVEN that the HOOK 381

RECEIVED
BLMAZ STATE OFFICE
2020 JAN 24 P 1:08
PHOENIX, ARIZONA

The location monument on which this notice is posted is situated within Section 11, Township 1 North, Range 15.5 East, Gila Salt River Base and Meridian, Arizona and this claim encompasses portions of the following quarter section (s), section (s), Township (s) and Range (s) SE 1/4 of the NW 1/4, NE 1/4 of the NW 1/4, NW 1/4 of the NW 1/4 and SW 1/4 of the NW 1/4 of Section 11, Township 1 North, Range 15.5 East, Gila & Salt River Base and Meridian, Gila County, Arizona, Globe Mining District.

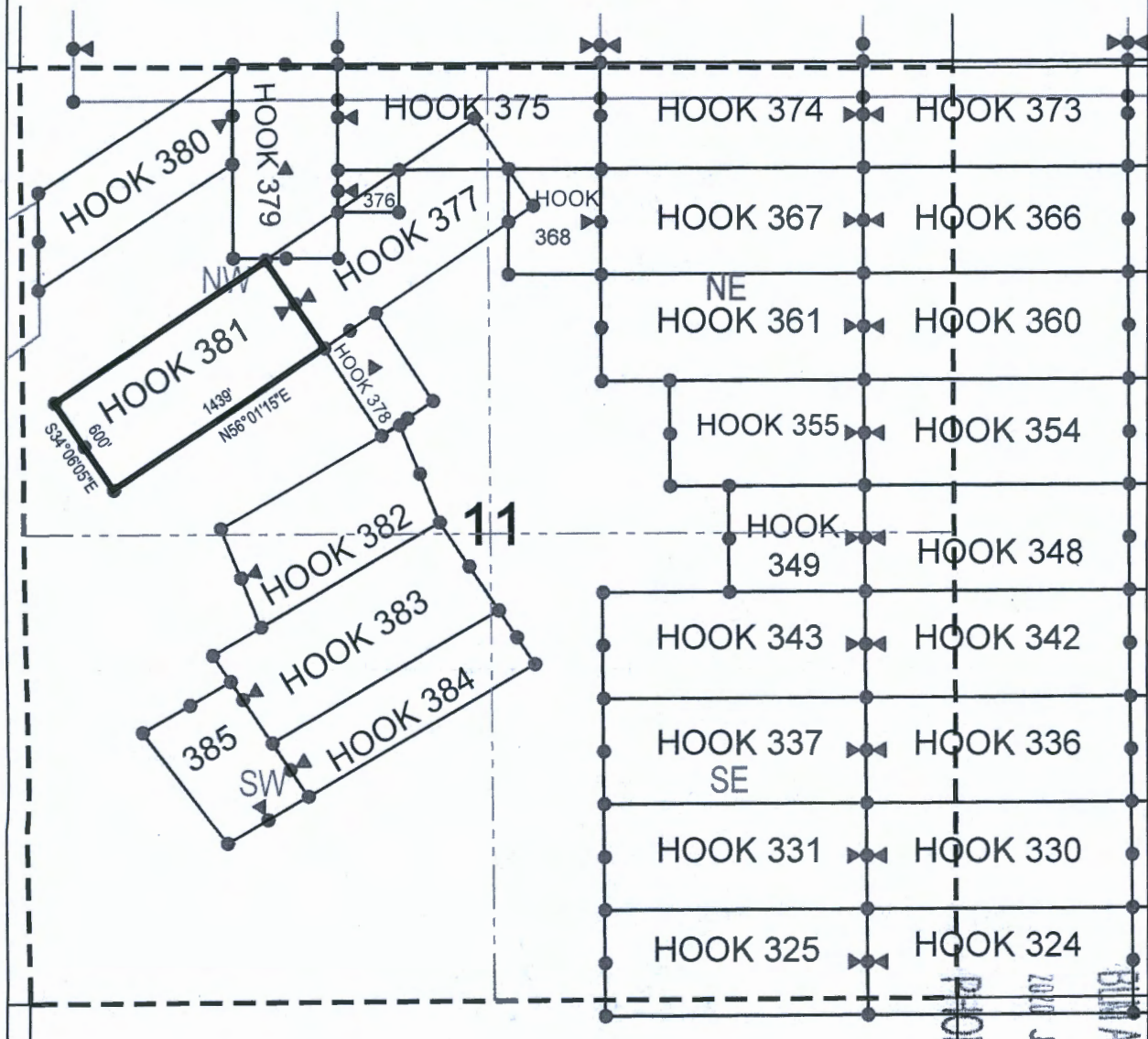
The locality of this claim with reference to some natural object or permanent monument and additional information (if any) concerning its locality are as follows: 1138 feet south and 14467 feet west from the northeast corner of Section 7, Township 1 North, Range 16 East, to the northeast corner of said claim.

DATED AND POSTED on the ground this 21st day of January 2020

LOCATOR (s) King-Fisher Land Company AGENT: T. Robert Breen /
17505 N 79th Ave Ste 216
Glendale, AZ 85308

AMC459213

LODE CLAIM LOCATION MAP



● Corner Posts

▲ Location Monuments

Scale: 1"=1000'

1. The above map depicts the **HOOK 381** Lode Claim, which is located in the SE 1/4 of the NW 1/4, NE 1/4 of the NW 1/4, NW 1/4 of the NW 1/4 and SW 1/4 of the NW 1/4 of Section 11, Township 1 North, Range 15.5 East, Gila & Salt River Base and Meridian, Gila County, Arizona, Globe Mining District.
2. The type of corner and location monuments used are wood 2"x2"x48" posts and metal tags with location information written thereon.
3. The bearings and distances in degrees and feet between claim corners are as depicted on the above map.

AMC459213

RECEIVED

BIMAZ STATE OFFICE

2010 JAN 24 P 1:08

PHOENIX ARIZONA

King-Fisher Land Company
17505 N 79th Ave Ste 216
Glendale, AZ 85308

NOTICE IS HEREBY GIVEN that the **HOOK 382**

by King-Fisher Land Company whose current mailing
address is 17505 N 79th Ave Ste 216
Glendale, AZ 85308

RECEIVED
BLMAZ STATE OFFICE
2020 JAN 24 P 1:08
PHOENIX, ARIZONA

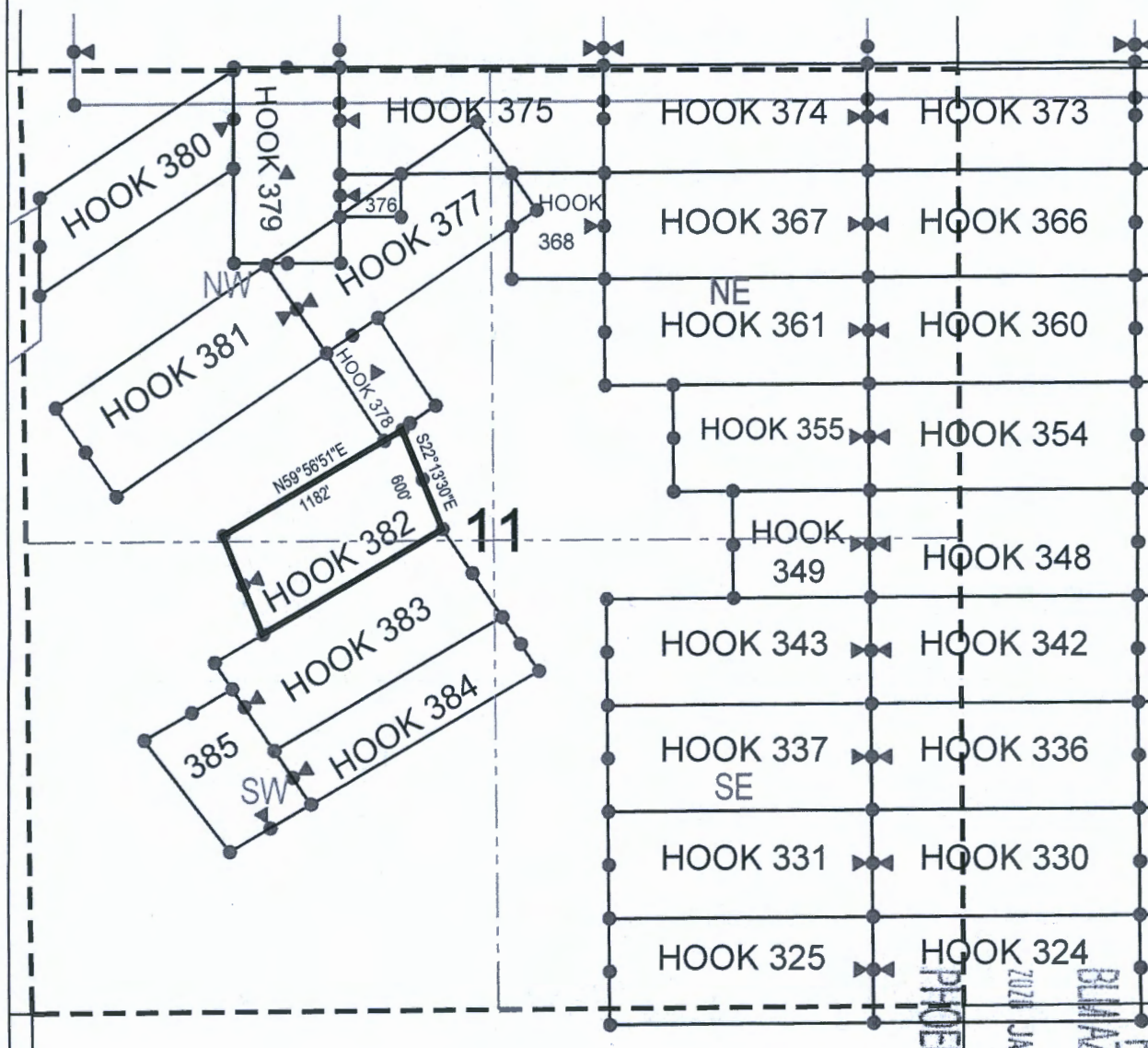
The location monument on which this notice is posted is situated within Section 11, Township 1
North, Range 15.5 East, Gila Salt River Base and Meridian, Arizona and this claim encompasses portions
of the following quarter section (s), section (s), Township (s) and Range (s) NW 1/4 of the SW 1/4 and NE 1/4
of the SW 1/4, and SE 1/4 of the NW 1/4 and SW 1/4 of the NW 1/4 of Section 11, Township 1 North, Range
15.5 East, Gila & Salt River Base and Meridian, Gila County, Arizona, Globe Mining District.

The locality of this claim with reference to some natural object or permanent monument and additional information (if any) concerning its locality are as follows: 2068 feet south and 13698 feet west from the northeast corner of Section 7, Township 1 North, Range 16 East, to the northeast corner of said claim.

LOCATOR (s) King-Fisher Land Company AGENT: T. Robert Breen
17505 N 79th Ave Ste 216
Glendale, AZ 85308

AMC459214

LODE CLAIM LOCATION MAP



● Corner Posts

▲ Location Monuments

Scale: 1" = 1000'

1. The above map depicts the **HOOK 382** Lode Claim, which is located in the NW 1/4 of the SW 1/4 and NE 1/4 of the SW 1/4, and SE 1/4 of the NW 1/4 and SW 1/4 of the NW 1/4 of Section 11, Township 1 North, Range 15.5 East, Gila & Salt River Base and Meridian, Gila County, Arizona, Globe Mining District.
2. The type of corner and location monuments used are wood 2"x2"x48" posts and metal tags with location information written thereon.
3. The bearings and distances in degrees and feet between claim corners are as depicted on the above map.

AMC459214

RECEIVED
BLM AZ STATE OFFICE
2021 JAN 24 P 1:08
PHOENIX, ARIZONA

When recorded return to:

King-Fisher Land Company
17505 N 79th Ave Ste 216
Glendale, AZ 85308

LOCATION NOTICE FOR LOBE MINING CLAIM

NOTICE IS HEREBY GIVEN that the HOOK 383

_____ lode mining claim has been located
by King-Fisher Land Company whose current mailing
address is 17505 N 79th Ave Ste 216
Glendale, AZ 85308

RECEIVED
BLM AZ STATE OFFICE
2020 JAN 24 P 1:08
PHOENIX, ARIZONA

The general course of this claim is Southwest/Northeast and it is situated in Gila
County, Arizona. This claim is 1500 feet in length and 600 feet in width. This claim runs
from the location monument on which this location notice is posted approximately 1490 feet in a
northeast direction to the east end line and 10 feet in a southwest direction to the
west end line. This claim is marked by six monuments, one at each corner and one at the center of each
end line of the claim.

The location monument on which this notice is posted is situated within Section 11, Township 1
North, Range 15.5 East, Gila Salt River Base and Meridian, Arizona and this claim encompasses portions
of the following quarter section (s), section (s), Township (s) and Range (s) NW 1/4 of the SW 1/4, NE 1/4 of
the SW 1/4, and SE 1/4 of the NW 1/4 of Section 11, Township 1 North, Range 15.5 East, Gila & Salt River
Base and Meridian, Gila County, Arizona, Globe Mining District.

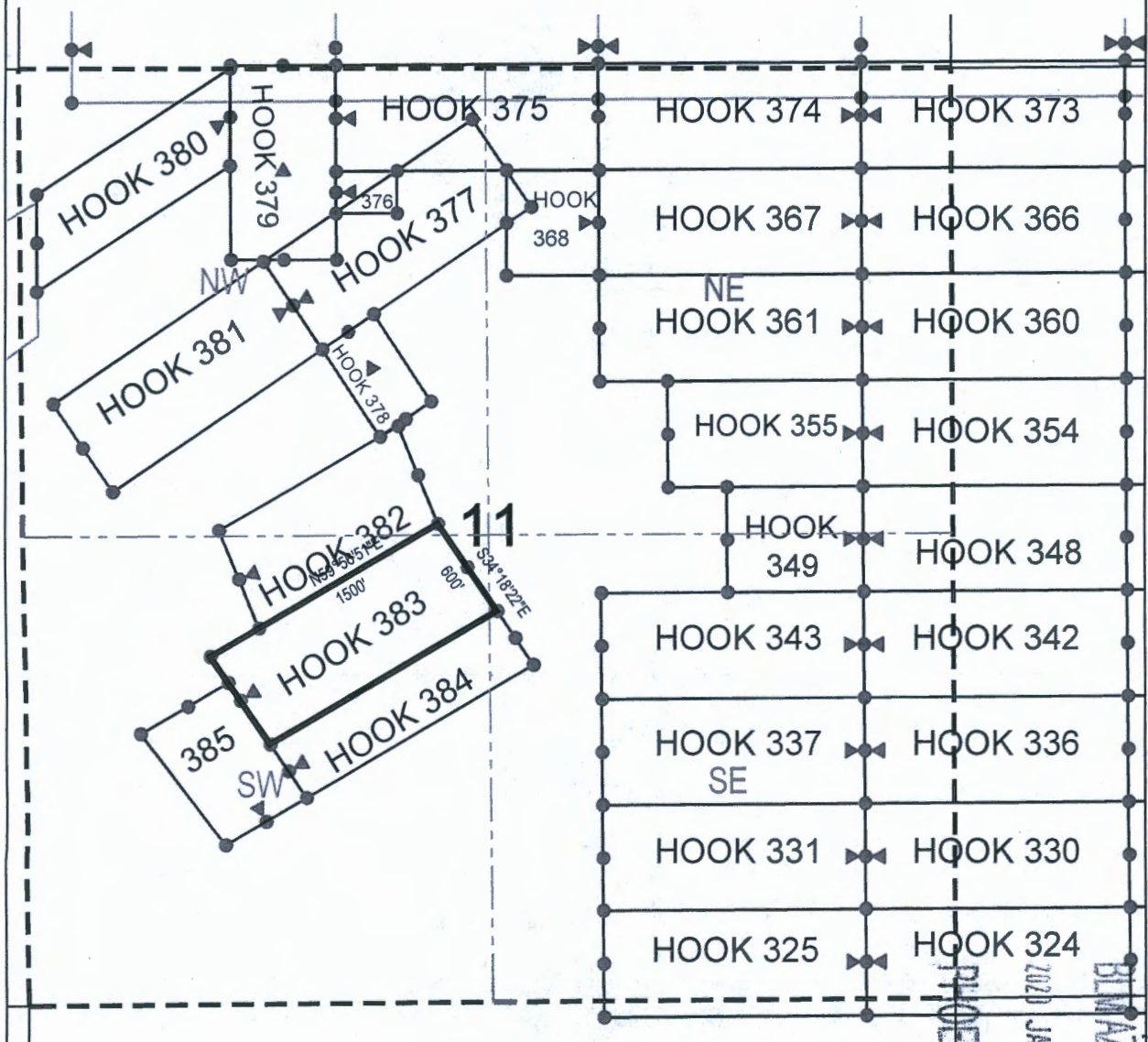
The locality of this claim with reference to some natural object or permanent monument and additional information
(if any) concerning its locality are as follows: 2623 feet south and 13471 feet west from the northeast corner of
Section 7, Township 1 North, Range 16 East, to the northeast corner of said claim.

DATED AND POSTED on the ground this 21st day of January, 2020

LOCATOR (s) King-Fisher Land Company AGENT: T. Robert Breen /
17505 N 79th Ave Ste 216
Glendale, AZ 85308

AMC459215

LODE CLAIM LOCATION MAP



● Corner Posts

▲ Location Monuments

Scale: 1"=1000'

1. The above map depicts the **HOOK 383** Lode Claim, which is located in the NW 1/4 of the SW 1/4, NE 1/4 of the SW 1/4, and SE 1/4 of the NW 1/4 of Section 11, Township 1 North, Range 15.5 East, Gila & Salt River Base and Meridian, Gila County, Arizona, Globe Mining District.
2. The type of corner and location monuments used are wood 2"x2"x48" posts and metal tags with location information written thereon.
3. The bearings and distances in degrees and feet between claim corners are as depicted on the above map.

AMC 459215

RECEIVED

BLM AZ STATE OFFICE

2020 JAN 24 P 1:07

PHOENIX, ARIZONA

King-Fisher Land Company
17505 N 79th Ave Ste 216
Glendale, AZ 85308

NOTICE IS HEREBY GIVEN that the HOOK 384

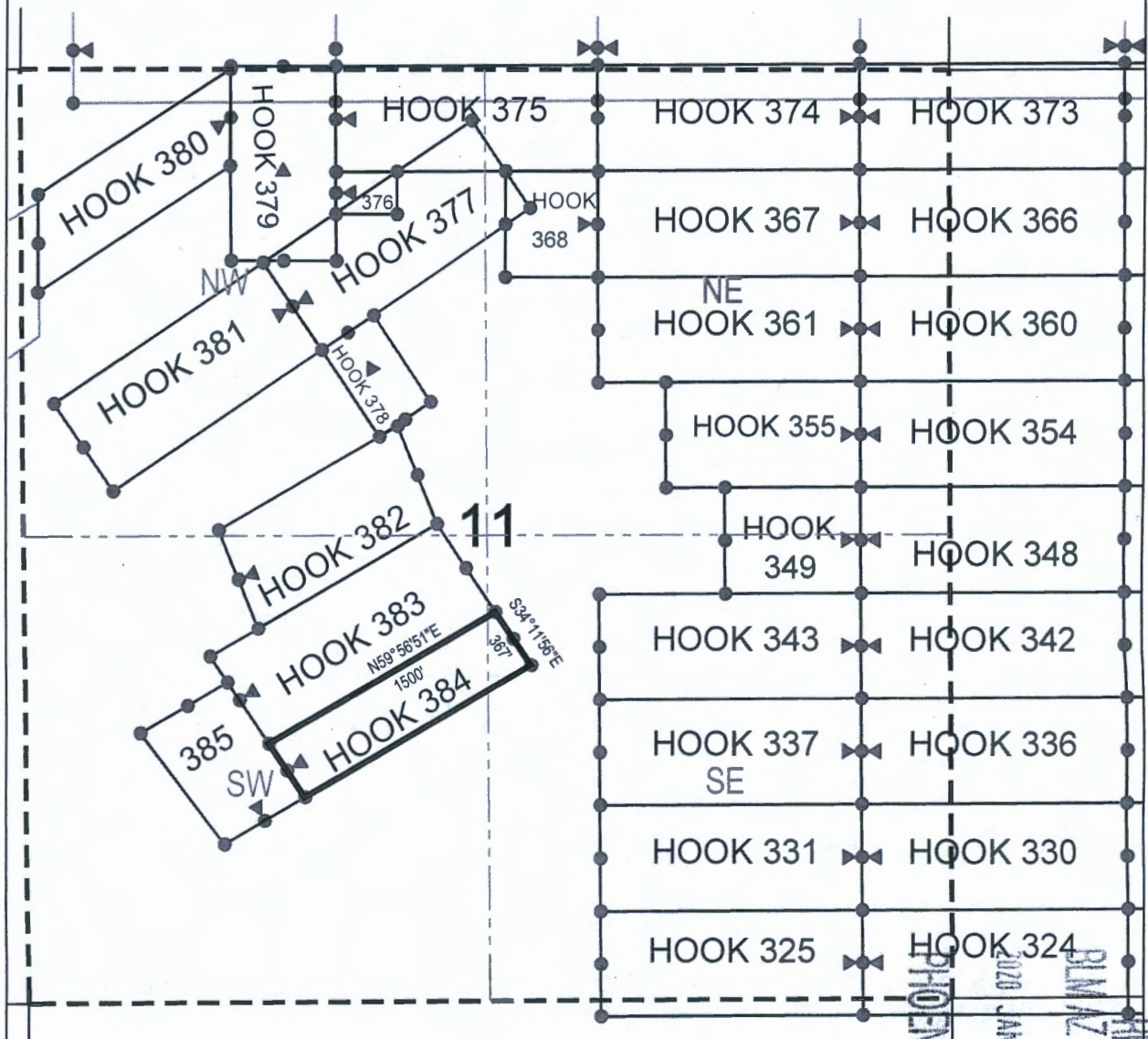
RECEIVED
BLMAZ STATE OFFICE
2020 JAN 24 P 1:07
PHOENIX, ARIZONA

The locality of this claim with reference to some natural object or permanent monument and additional information (if any) concerning its locality are as follows: 3119 feet south and 13133 feet west from the northeast corner of Section 7, Township 1 North, Range 16 East, to the northeast corner of said claim.

LOCATOR (s) King-Fisher Land Company AGENT: T. Robert Breen
17505 N 79th Ave Ste 216
Glendale, AZ 85308

AMC459216

LODE CLAIM LOCATION MAP



● Corner Posts

▲ Location Monuments

Scale: 1" = 1000'

1. The above map depicts the **HOOK 384** Lode Claim, which is located in the SE 1/4 of the SW 1/4, NE 1/4 of the SW 1/4, and NW 1/4 of the SE 1/4 of Section 11, Township 1 North, Range 15.5 East, Gila & Salt River Base and Meridian, Gila County, Arizona, Globe Mining District.
2. The type of corner and location monuments used are wood 2"x2"x48" posts and metal tags with location information written thereon.
3. The bearings and distances in degrees and feet between claim corners are as depicted on the above map.

AMC459216

PHOENIX, ARIZONA

2020 JAN 24 P 1:00

BLM AZ STATE OFFICE

RECEIVED

King-Fisher Land Company
17505 N 79th Ave Ste 216
Glendale, AZ 85308

NOTICE IS HEREBY GIVEN that the **HOOK 385**

_____ lode mining claim has been located
by King-Fisher Land Company whose current mailing
address is 17505 N 79th Ave Ste 216
Glendale, AZ 85308

RECEIVED
BLMA STATE OFFICE
2020 JAN 24 P 1:00
PHOENIX, ARIZONA

The general course of this claim is Southeast/Northwest and it is situated in Gila County, Arizona. This claim is 789 feet in length and 532 feet in width. This claim runs from the location monument on which this location notice is posted approximately 779 feet in a northwest direction to the north end line and 10 feet in a southeast direction to the south end line. This claim is marked by six monuments, one at each corner and one at the center of each end line of the claim.

The location monument on which this notice is posted is situated within Section 11, Township 1
North, Range 15.5 East, Gila Salt River Base and Meridian, Arizona and this claim encompasses portions
of the following quarter section (s), section (s), Township (s) and Range (s) SE 1/4 of the SW 1/4, NE 1/4 of
the SW 1/4, NW 1/4 of the SW 1/4 and SW 1/4 of the SW 1/4 of Section 11, Township 1 North, Range 15.5
East, Gila & Salt River Base and Meridian, Gila County, Arizona, Globe Mining District.

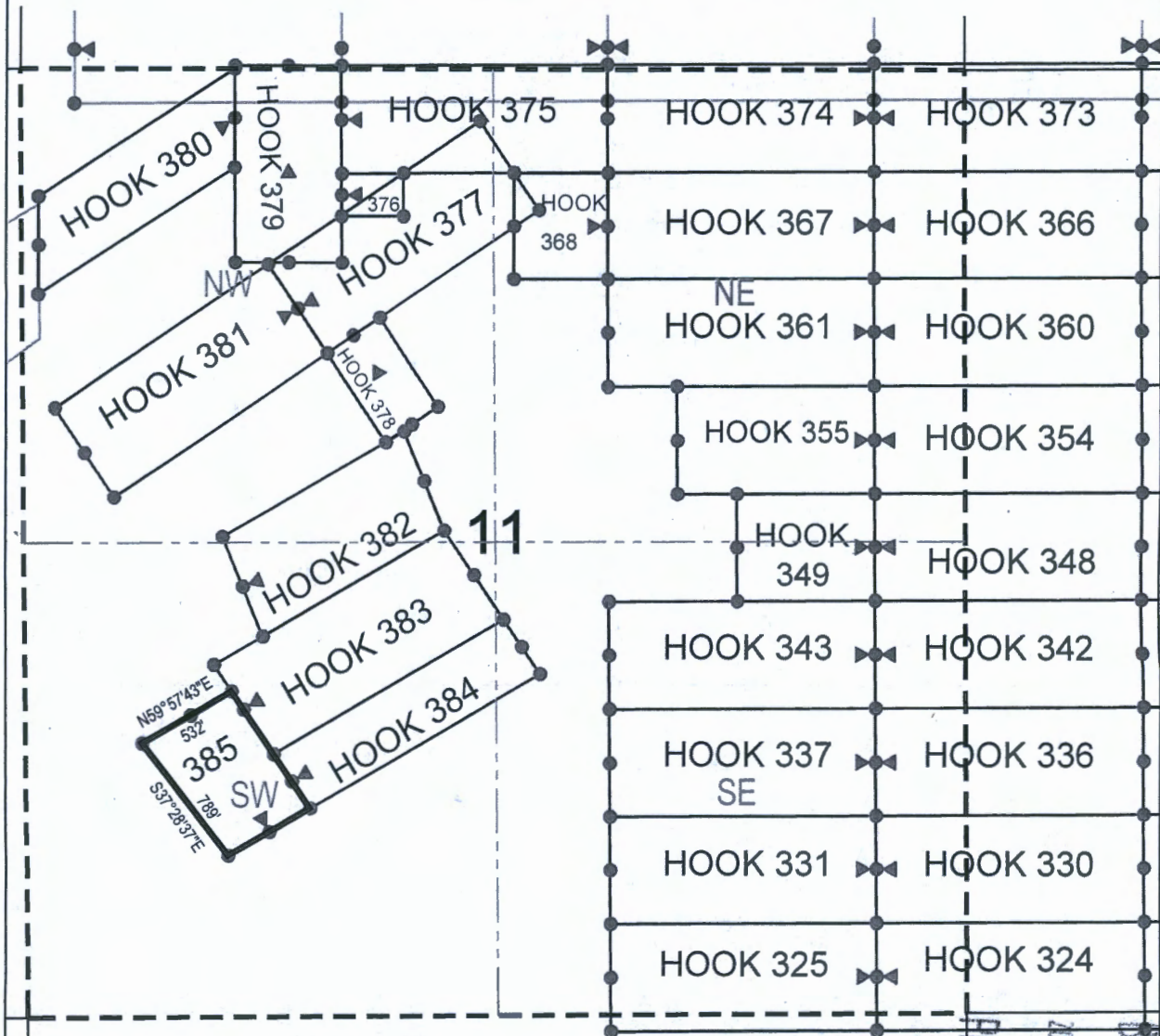
The locality of this claim with reference to some natural object or permanent monument and additional information (if any) concerning its locality are as follows: 3522 feet south and 14668 feet west from the northeast corner of Section 7, Township 1 North, Range 16 East, to the northeast corner of said claim.

DATED AND POSTED on the ground this 21st day of January, 2020

LOCATOR (s) King-Fisher Land Company AGENT: T. Robert Breen /
17505 N 79th Ave Ste 216
Glendale, AZ 85308

AMC 459217

LODE CLAIM LOCATION MAP



● Corner Posts

▲ Location Monuments

Scale: 1"=100'

1. The above map depicts the **HOOK 385** Lode Claim, which is located in the SE 1/4 of the SW 1/4, NE 1/4 of the SW 1/4, NW 1/4 of the SW 1/4 and SW 1/4 of the SW 1/4 of Section 11, Township 1 North, Range 15.5 East, Gila & Salt River Base and Meridian, Gila County, Arizona, Globe Mining District.
2. The type of corner and location monuments used are wood 2"x2"x48" posts and metal tags with location information written thereon.
3. The bearings and distances in degrees and feet between claim corners are as depicted on the above map.

AMC459217

RECEIVED

DEPT. OF STATE OFFICE

JAN 24 P

PHOENIX, ARIZONA

Date and Time Run:
2/3/2020 11:09:14 AM

Page 1 of 1

DEPARTMENT OF THE INTERIOR
BUREAU OF LAND MANAGEMENT
Case Recordation
Geographic Report with Land

Disposition is equal to **AUTHORIZED, CANCELLED, EXPIRED, PENDING, REJECTED, RELINQUISHED, WITHDRAWN**
and Meridian Township Range Section is equal to **14 0010N 0160E 007, 14 0010N 0160E 018, 14 0010N 0152E 001, 14 0010N 0152E 002, 14 0010N 0152E 011, 14 0010N 0152E 012, 14 0010N 0152E 013, 14 0010N 0152E 014**
and Admin State is equal to **AZ**

NO WARRANTY IS MADE BY BLM
FOR USE OF THE DATA FOR
PURPOSES NOT INTENDED BY BLM

DEPARTMENT OF THE INTERIOR
BUREAU OF LAND MANAGEMENT
Case Recordation
Geographic Report with Land

Admin State: AZ
Geo State: AZ

Serial Number	Total Case Acres:	Casetype	Case Disp	Mer	Twp	Rng	Sec	Sur Type	Sur Nr	Suf	Subdivision	Act Pend
AZA 037647	237.140	381401	PENDING	14	0010N	0152E	011	ALIQ			E2NE;	
	237.140							LOTS			3,7,8,10,11;	
AZA 037652	25.500	381401	PENDING					LOTS			9;	
AZA 037653	87.470	381401	PENDING					LOTS			4,5,6,9;	
AZA 037777	15.030	381401	PENDING					LOTS			9;	
AZA 037778	1.000	381401	PENDING					LOTS			9;	

Serial Number	Total Case Acres:	Casetype	Case Disp	Mer	Twp	Rng	Sec	Sur Type	Sur Nr	Suf	Subdivision	Act Pend
AZA 037648	488.440	381401	PENDING	14	0010N	0152E	012	ALIQ			E2NWNWSE;	
	488.440										E2NWSWSE;	
	488.440										E2SWNWSE;	
	488.440										E2SWSWSE;	
	488.440										N2NENENE;	
	488.440										N2NENENW;	
	488.440										N2NENWNE;	
	488.440										N2NWNENE;	
	488.440										N2NWNENW;	
	488.440										N2NWNWNE;	
	488.440										S2N2N2NE;	
	488.440										S2N2NENW;	
	488.440										S2NE;	
	488.440										SENE;	
	488.440										SW;	
	488.440										W2NWNWSE;	
	488.440										W2NWSWSE;	
	488.440										W2SWNWSE;	
AZA 037649	129.000	381401	PENDING					ALIQ			E2NESESE;	
	129.000										E2NWNWSE;	
	129.000										E2NWSWSE;	
	129.000										E2SWNWSE;	
	129.000										E2SWSWSE;	
	129.000										E2W2SE;	
	129.000										N2NENENE;	
	129.000										N2NENENW;	
	129.000										N2NENWNE;	
	129.000										N2NWNENE;	
	129.000										N2NWNENW;	
	129.000										N2NWNWNE;	
	129.000										W2E2SE;	
	129.000										W2NESESE;	
	129.000										W2NESESE;	
	129.000										W2SESESE;	
	129.000										W2SESESE;	
AZA 037656	660.480	381401	PENDING					ALIQ			E2NESESE;	
	660.480										E2NESESE;	
	660.480										E2SESESE;	
AZA 037662	1.740	381401	PENDING					ALIQ			S2SESESE;	
AZA 037663	1.150	381401	PENDING					ALIQ			E2NESESE;	
AZA 037664	2.250	381401	PENDING					ALIQ			S2NESESE;	

DEPARTMENT OF THE INTERIOR
BUREAU OF LAND MANAGEMENT
Case Recordation

Serial Number	Total Case Acres:	Casetype	Case Disp	Mer	Twp	Rng	Sec	Sur Type	Sur Nr	Suf	Subdivision	Act Pend
				14	0010N	0152E	012				N2SESESE;	
Serial Number	Total Case Acres:	Casetype	Case Disp	Mer	Twp	Rng	Sec	Sur Type	Sur Nr	Suf	Subdivision	Act Pend
AZA 037648	488.440	381401	PENDING	14	0010N	0160E	007	ALIQ			W2NWNWNW;	
	488.440										W2NWSWNW;	
	488.440										W2SWNWNW;	
AZA 037656	660.480	381401	PENDING					ALIQ			E2NENWSW;	
	660.480										E2NESWNW;	
	660.480										E2NESWSW;	
	660.480										E2NWNW;	
	660.480										E2NWSWNW;	
	660.480										E2NWNWNWSW;	
	660.480										E2NWSWSW;	
	660.480										E2SENWSW;	
	660.480										E2SESWNW;	
	660.480										E2SESWSW;	
	660.480										E2SWNWSW;	
	660.480										E2SWSWNW;	
	660.480										E2SWSWSW;	
	660.480										S2NESWNW;	
	660.480										SE;	
	660.480										W2NENWSW;	
	660.480										W2NESWSW;	
	660.480										W2NWNWSW;	
	660.480										W2NWSWNW;	
	660.480										W2NWSWSW;	
	660.480										W2SENWSW;	
	660.480										W2SESWNW;	
	660.480										W2SESWSW;	
	660.480										W2SWNWSW;	
	660.480										W2SWSWNW;	
	660.480										W2SWSWSW;	
AZA 037657	10.140	381401	PENDING					ALIQ			E2NWNWNW;	
	10.140										E2SWNWNW;	
	10.140										W2SWNWNW;	
AZA 037658	4.220	381401	PENDING					ALIQ			E2NWSWNW;	
	4.220										E2SWSWNW;	
	4.220										W2NESWNW;	
AZA 037660	4.220	381401	PENDING					ALIQ			W2SESWNW;	
	11.600										E2NENWSW;	
	11.600										E2SENWSW;	
AZA 037661	11.600	381401	PENDING					ALIQ			W2NWNWSW;	
	11.600										W2SWNWSW;	
	11.600										W2SWNWSW;	
AZA 037661	1.500	381401	PENDING					ALIQ			NWNESWSW;	
	1.500										SWSENWSW;	
AZA 037779	1.480	381401	PENDING					ALIQ			N2SESWSW;	
	1.480										S2NESWSW;	
Serial Number	Total Case Acres:	Casetype	Case Disp	Mer	Twp	Rng	Sec	Sur Type	Sur Nr	Suf	Subdivision	Act Pend
AZA 037656	660.480	381401	PENDING	14	0010N	0160E	018	ALIQ			NW,N2SW,N2SESW;	
	660.480										SE;	
	660.480										4;	

NO WARRANTY IS MADE BY BLM
FOR USE OF THE DATA FOR
PURPOSES NOT INTENDED BY BLM


DEPARTMENT OF THE INTERIOR
BUREAU OF LAND MANAGEMENT
Case Recordation

Serial Number	Total Case Acres:	Casetype	Case Disp	Mer	Twp	Rng	Sec	Sur Type	Sur Nr	Suf	Subdivision	Act Pend
AZA 037665	0.690	381401	PENDING	14	0010N	0160E	018	ALIQ			W2SESWSW;	
AZA 037666	0.250	381401	PENDING					ALIQ			E2NESWSW;	
AZA 037667	2.030	381401	PENDING					ALIQ			W2SWSESW;	
AZA 037668	0.250	381401	PENDING					ALIQ			W2SESWSW;	
AZA 037669	4.440	381401	PENDING					ALIQ			N2SESESW;	
AZA 037670	0.820	381401	PENDING					ALIQ			SW;	

Land Patent Details

Accession Nr: [AZA 018463](#) Document Type: [Serial Patent](#) State: [Arizona](#) Issue Date: [11/27/1985](#) Cancelled: [No](#)

Names On Document

 INSPIRATION CONSOLIDATED
Military Rank: ---

Miscellaneous Information

Land Office:	Arizona
US Reservations:	Yes
Mineral Reservations:	Yes
Tribe:	---
Militia:	---
State In Favor Of:	---
Authority:	October 21, 1976: Sale-Sec 209 Minerals-FLPMA (90 Stat. 2743)

Document Numbers

Document Nr:	2860011
Misc. Doc. Nr:	---
BLM Serial Nr:	AZA 018463
Indian Allot. Nr:	---

Survey Information

Total Acres:	1751.00
Survey Date:	---
Geographic Name:	---
Metes/Bounds:	No

Land Descriptions


State	Meridian	Twp - Rng	Aliquots	Section	Survey #	County
AZ	Gila-Salt River	001N - 015½E	W½	13		Gila
AZ	Gila-Salt River	001N - 015½E	W½E½	13		Gila
AZ	Gila-Salt River	001N - 015½E	SE¼SE¼	13		Gila
AZ	Gila-Salt River	001N - 015½E	E½SE¼	14		Gila
AZ	Gila-Salt River	001N - 015½E	SW¼	23		Gila
AZ	Gila-Salt River	001N - 015½E	W½NW¼	23		Gila
AZ	Gila-Salt River	001N - 015½E	SE¼NW¼	23		Gila
AZ	Gila-Salt River	001N - 015½E	SE¼	24		Gila
AZ	Gila-Salt River	001N - 015½E	S½	25		Gila
AZ	Gila-Salt River	001N - 015½E	S½NE¼	25		Gila
AZ	Gila-Salt River	001N - 015½E	Lot/Trct 10	14		Gila
REMARKS: LOT 10 OF SWNE						
AZ	Gila-Salt River	001N - 015½E	Lot/Trct 11	14		Gila
REMARKS: LOT 11 OF SENE						
AZ	Gila-Salt River	001N - 015½E	Lot/Trct 6	14		Gila
REMARKS: LOT 6 OF NESW						
AZ	Gila-Salt River	001N - 015½E	Lot/Trct 7	14		Gila
REMARKS: LOT 7 OF SWSE						
AZ	Gila-Salt River	001N - 015½E	Lot/Trct 8	14		Gila
REMARKS: LOT 8 OF S HALF OF SW						
AZ	Gila-Salt River	001N - 015½E	Lot/Trct 9	14		Gila
REMARKS: LOT 9 OF N HALF OF NE						
AZ	Gila-Salt River	001N - 015½E		13		Gila
REMARKS: POR OF E½NE NESE						

Land Patent Details

Accession Nr: [AZA 017000H](#) Document Type: [Serial Patent](#) State: [Arizona](#) Issue Date: [9/3/1982](#) Cancelled: [No](#)

Names On Document

Miscellaneous Information

 ARIZONA STATE OF	Land Office:	Arizona
	US Reservations:	Yes
	Mineral Reservations:	No
	Tribe:	---
	Militia:	---
	State In Favor Of:	---
Military Rank:	---	
Authority:		January 21, 1927: Indemnity Selections (44 Stat. 1022)

Document Numbers

Survey Information

Document Nr:	565	Total Acres:	3510.11
Misc. Doc. Nr:	---	Survey Date:	---
BLM Serial Nr:	AZA 017000H	Geographic Name:	---
Indian Allot. Nr:	---	Metes/Bounds:	No

Land Descriptions

State	Meridian	Twp - Rng	Aliquots	Section	Survey #	County
AZ	Gila-Salt River	001N - 015½E	S½NW¼	25		Gila
AZ	Gila-Salt River	001N - 015½E	NE¼NE¼	25		Gila
AZ	Gila-Salt River	001N - 015½E	S½SE¼	26		Gila
AZ	Gila-Salt River	001N - 015½E	E½	35		Gila
AZ	Gila-Salt River	001N - 016E	NE¼	7		Gila
AZ	Gila-Salt River	001N - 016E	E½W½	7		Gila
AZ	Gila-Salt River	001N - 016E	NW¼	30		Gila
AZ	Gila-Salt River	001N - 016E	W½SW¼	30		Gila
AZ	Gila-Salt River	001N - 016E	W½W½	31		Gila
AZ	Gila-Salt River	005N - 001E	SE¼	28		Maricopa
AZ	Gila-Salt River	005N - 001E	N½NE¼	28		Maricopa
AZ	Gila-Salt River	005N - 001E	SE¼NE¼	28		Maricopa
AZ	Gila-Salt River	005N - 001E	NW¼NW¼	29		Maricopa
AZ	Gila-Salt River	005N - 001E	W½E½	30		Maricopa
AZ	Gila-Salt River	005N - 001E	E½W½	30		Maricopa
AZ	Gila-Salt River	005N - 001E	W½E½	31		Maricopa
AZ	Gila-Salt River	005N - 001E	E½W½	31		Maricopa
AZ	Gila-Salt River	005N - 001E	SE¼SE¼	31		Maricopa
AZ	Gila-Salt River	005N - 003E	SE¼NW¼	1		Maricopa
AZ	Gila-Salt River	006N - 003E	NE¼	12		Maricopa
AZ	Gila-Salt River	006N - 004E	SE¼NW¼	7		Maricopa
AZ	Gila-Salt River	007N - 003E	E½NW¼	30		Maricopa
AZ	Gila-Salt River	001N - 015½E	E½NE¼SE¼	26		Gila
AZ	Gila-Salt River	001N - 015½E	E½SE¼NE¼	26		Gila
AZ	Gila-Salt River	001N - 015½E	E½W½SE¼SW¼	35		Gila
AZ	Gila-Salt River	001N - 015½E	E½SE¼SW¼	35		Gila
AZ	Gila-Salt River	004N - 001E	S½SE¼NE¼SE¼	8		Maricopa
AZ	Gila-Salt River	005N - 001E	N½NE¼NE¼	30		Maricopa
AZ	Gila-Salt River	006N - 003E	N½SW¼NW¼NW¼	29		Maricopa
AZ	Gila-Salt River	006N - 003E	NE¼NE¼SW¼	29		Maricopa
AZ	Gila-Salt River	006N - 003E	S½SE¼SE¼NW¼	29		Maricopa
AZ	Gila-Salt River	006N - 003E	SE¼SW¼NW¼	29		Maricopa
AZ	Gila-Salt River	006N - 003E	NW¼SE¼SW¼	29		Maricopa
AZ	Gila-Salt River	006N - 003E	W½E½NW¼	29		Maricopa
AZ	Gila-Salt River	006N - 003E	SE¼NW¼NW¼	29		Maricopa
AZ	Gila-Salt River	006N - 003E	N½SE¼NE¼SW¼	29		Maricopa
AZ	Gila-Salt River	006N - 003E	N½NW¼NE¼SW¼	29		Maricopa
AZ	Gila-Salt River	006N - 003E	N½NE¼NW¼NW¼	29		Maricopa
AZ	Gila-Salt River	006N - 003E	E½NW¼NE¼NW¼	35		Maricopa
AZ	Gila-Salt River	006N - 003E	W½NE¼NE¼NW¼	35		Maricopa
AZ	Gila-Salt River	006N - 003E	E½SW¼NE¼NW¼	35		Maricopa
AZ	Gila-Salt River	006N - 003E	E½SE¼SE¼NW¼	35		Maricopa
AZ	Gila-Salt River	006N - 003E	E½SE¼NE¼NW¼	35		Maricopa
AZ	Gila-Salt River	006N - 003E	NE¼SE¼NW¼	35		Maricopa
AZ	Gila-Salt River	001N - 016E	Lot/Trct 1	7		Gila
REMARKS: LOT 1 OF NESE						
AZ	Gila-Salt River	001N - 016E	Lot/Trct 2	7		Gila
REMARKS: LOT 2 OF SESE						
AZ	Gila-Salt River	001N - 016E	Lot/Trct 1	8		Gila
REMARKS: LOT 1 OF W HALF OF NW						
AZ	Gila-Salt River	001N - 016E	Lot/Trct 1	18		Gila
REMARKS: LOT 1 OF NENE						

AZ	Gila-Salt River	001N - 016E	Lot/Trct 1	30	Gila
REMARKS: LOT 1 OF NWNE					
AZ	Gila-Salt River	001N - 016E	Lot/Trct 2	30	Gila
REMARKS: LOT 2 OF SWNE					
AZ	Gila-Salt River	001N - 016E	Lot/Trct 3	30	Gila
REMARKS: LOT 3 OF NESW					
AZ	Gila-Salt River	001N - 016E	Lot/Trct 4	30	Gila
REMARKS: LOT 4 OF SESW					
AZ	Gila-Salt River	001N - 016E	Lot/Trct 1	31	Gila
REMARKS: LOT 1 OF NWNE					
AZ	Gila-Salt River	001N - 016E	Lot/Trct 2	31	Gila
REMARKS: LOT 2 OF SENW					
AZ	Gila-Salt River	001N - 016E	Lot/Trct 3	31	Gila
REMARKS: LOT 3 OF NESW					
AZ	Gila-Salt River	001N - 016E	Lot/Trct 4	31	Gila
REMARKS: LOT 4 OF SESW					
AZ	Gila-Salt River	004N - 001E	Lot/Trct 33	6	Maricopa
REMARKS: LOT 33 OF SWNW					
AZ	Gila-Salt River	005N - 001E	Lot/Trct 1	31	Maricopa
REMARKS: LOT 1 OF NWNW					
AZ	Gila-Salt River	005N - 001E	Lot/Trct 2	31	Maricopa
REMARKS: LOT 2 OF SWNW					
AZ	Gila-Salt River	005N - 001E	Lot/Trct 3	31	Maricopa
REMARKS: LOT 3 OF NWSW					
AZ	Gila-Salt River	005N - 001E	Lot/Trct 4	31	Maricopa
REMARKS: LOT 4 OF SWSW					
AZ	Gila-Salt River	006N - 003E	Lot/Trct 10	35	Maricopa
REMARKS: LOT 10 OF SWSE					
AZ	Gila-Salt River	006N - 003E	Lot/Trct 11	35	Maricopa
REMARKS: LOT 11 OF SWSE					
AZ	Gila-Salt River	006N - 003E	Lot/Trct 12	35	Maricopa
REMARKS: LOT 12 OF SWSE					
AZ	Gila-Salt River	006N - 003E	Lot/Trct 13	35	Maricopa
REMARKS: LOT 13 OF SESW					
AZ	Gila-Salt River	006N - 003E	Lot/Trct 30	35	Maricopa
REMARKS: LOT 30 OF SWSE					
AZ	Gila-Salt River	006N - 003E	Lot/Trct 31	35	Maricopa
REMARKS: LOT 31 OF SWSE					
AZ	Gila-Salt River	006N - 003E	Lot/Trct 32	35	Maricopa
REMARKS: LOT 32 OF SWSE					
AZ	Gila-Salt River	006N - 003E	Lot/Trct 33	35	Maricopa
REMARKS: LOT 33 OF SESE					
AZ	Gila-Salt River	006N - 003E	Lot/Trct 34	35	Maricopa
REMARKS: LOT 34 OF SESE					
AZ	Gila-Salt River	006N - 003E	Lot/Trct 35	35	Maricopa
REMARKS: LOT 35 OF SESE					
AZ	Gila-Salt River	006N - 003E	Lot/Trct 36	35	Maricopa
REMARKS: LOT 36 OF SESE					
AZ	Gila-Salt River	006N - 003E	Lot/Trct 5	35	Maricopa
REMARKS: LOT 5 OF SESE					
AZ	Gila-Salt River	006N - 003E	Lot/Trct 6	35	Maricopa
REMARKS: LOT 6 OF SESE					
AZ	Gila-Salt River	006N - 003E	Lot/Trct 7	35	Maricopa
REMARKS: LOT 7 OF SESE					
AZ	Gila-Salt River	006N - 003E	Lot/Trct 8	35	Maricopa
REMARKS: LOT 8 OF SESE					
AZ	Gila-Salt River	006N - 003E	Lot/Trct 9	35	Maricopa
REMARKS: LOT 9 OF SWSE					
AZ	Gila-Salt River	006N - 004E	Lot/Trct 2	7	Maricopa
REMARKS: LOT 2 OF SWNW					
AZ	Gila-Salt River	007N - 002E	Lot/Trct 40	26	Maricopa
REMARKS: LOT 40 OF NWNW					
AZ	Gila-Salt River	007N - 002E	Lot/Trct 41	26	Maricopa
REMARKS: LOT 41 OF NWNW					
AZ	Gila-Salt River	007N - 002E	Lot/Trct 42	26	Maricopa
REMARKS: LOT 42 OF NWNW					
AZ	Gila-Salt River	007N - 002E	Lot/Trct 43	26	Maricopa
REMARKS: LOT 43 OF NWNW					
AZ	Gila-Salt River	007N - 002E	Lot/Trct 44	26	Maricopa
REMARKS: LOT 44 OF NWNW					
AZ	Gila-Salt River	007N - 002E	Lot/Trct 49	26	Maricopa
REMARKS: LOT 49 OF SWNW					
AZ	Gila-Salt River	007N - 002E	Lot/Trct 52	26	Maricopa
REMARKS: LOT 52 OF SWNW					
AZ	Gila-Salt River	007N - 002E	Lot/Trct 53	26	Maricopa

REMARKS: LOT 53 OF SWNW					
AZ	Gila-Salt River	007N - 002E	Lot/Trct 55	26	Maricopa
REMARKS: LOT 55 OF SENW					
AZ	Gila-Salt River	007N - 002E	Lot/Trct 56	26	Maricopa
REMARKS: LOT 56 OF SENW					
AZ	Gila-Salt River	007N - 002E	Lot/Trct 58	26	Maricopa
REMARKS: LOT 58 OF SENW					
AZ	Gila-Salt River	014N - 001W	Lot/Trct 14	31	Yavapai
REMARKS: LOT 14 OF NESE					
AZ	Gila-Salt River	014N - 001W	Lot/Trct 15	31	Yavapai
REMARKS: LOT 15 OF NESE					
AZ	Gila-Salt River	014N - 001W	Lot/Trct 16	31	Yavapai
REMARKS: LOT 16 OF NESE					

Land Patent DetailsAccession Nr: [AZAZAA 023111](#) Document Type: [Serial Patent](#) State: [Arizona](#) Issue Date: [5/11/1892](#) Cancelled: [No](#)**Names On Document** [TELFAIR MINING CO](#)**Miscellaneous Information**

Land Office:	Assigned For Automation
US Reservations:	No
Mineral Reservations:	No
Tribe:	---
Militia:	---
State In Favor Of:	---
Authority:	July 26, 1866: Mineral Patent-Lode (14 Stat. 251)

Military Rank: [---](#)**Document Numbers**

Document Nr:	21248
Misc. Doc. Nr:	---
BLM Serial Nr:	AZAZAA 023111
Indian Allot. Nr:	---

Survey Information

Total Acres:	16.56
Survey Date:	---
Geographic Name:	Telfair
Metes/Bounds:	No

Land Descriptions

State	Meridian	Twp - Rng	Aliquots	Section	Survey #	County
AZ	Gila-Salt River	001N - 015½E		10		Gila
AZ	Gila-Salt River	001N - 015½E		11		Gila

Land Patent Details

Accession Nr: 203319 Document Type: Serial Patent State: Arizona Issue Date: 6/5/1911 Cancelled: No

Names On Document

 MARGROUM, GEORGE W

Miscellaneous Information

Land Office:	Phoenix
US Reservations:	Yes
Mineral Reservations:	No
Tribe:	---
Militia:	---
State In Favor Of:	---
Authority:	July 26, 1866: Mineral Patent-Lode (14 Stat. 251)

Military Rank: ---

Document Numbers

Survey Information

Document Nr:	07704
Misc. Doc. Nr:	---
BLM Serial Nr:	AZPHX 0007704
Indian Allot. Nr:	---

Total Acres:	20.47
Survey Date:	---
Geographic Name:	Paul Jones Lode
Metes/Bounds:	Yes

Land Descriptions

State	Meridian	Twp - Rng	Aliquots	Section	Survey #	County
AZ	Gila-Salt River	001N - 015½E		10		Gila
AZ	Gila-Salt River	001N - 015½E		11		Gila

Land Patent Details

Accession Nr: 419510 Document Type: Serial Patent State: Arizona Issue Date: 7/3/1914 Cancelled: No

Names On Document

 SUPERIOR AND GLOBE COPPER CO

Military Rank:

Miscellaneous Information

Land Office: Phoenix

US Reservations: Yes

Mineral Reservations: No

Tribe: ---

Militia: ---

State In Favor Of: ---

Authority: July 26, 1866: Mineral Patent-Lode (14 Stat. 251)

Document Numbers

Document Nr: 019750

Misc. Doc. Nr: ---

BLM Serial Nr: AZPHX 0019750

Indian Allot. Nr: ---

Survey Information

Total Acres: 221.89

Survey Date: ---

Geographic Name: Copper Trust Lode

Metes/Bounds: Yes

Land Descriptions

State	Meridian	Twp - Rng	Aliquots	Section	Survey #	County
AZ	Gila-Salt River	001N - 015½E		2	2777	Gila
AZ	Gila-Salt River	001N - 015½E		3	2777	Gila
AZ	Gila-Salt River	001N - 015½E		10	2777	Gila
AZ	Gila-Salt River	001N - 015½E		11	2777	Gila

Land Patent Details

Accession Nr: 852815 Document Type: Serial Patent State: Arizona Issue Date: 3/2/1922 Cancelled: No

Names On Document

 GLOBE MANGANESE AND COPPER CO

Military Rank:

Miscellaneous Information

Land Office:

Phoenix

US Reservations:

Yes

Mineral Reservations:

No

Tribe:

Militia:

State In Favor Of:

Authority:

July 26, 1866: Mineral Patent-Lode (14 Stat. 251)

Document Numbers

Document Nr:

049015

Misc. Doc. Nr:

BLM Serial Nr:

AZPHX 0049015

Indian Allot. Nr:

Survey Information

Total Acres:

111.18

Survey Date:

Geographic Name:

Claud Lode

Metes/Bounds:

Yes

Land Descriptions

State	Meridian	Twp - Rng	Aliquots	Section	Survey #	County
AZ	Gila-Salt River	001N - 015½E		10	3659	Gila
AZ	Gila-Salt River	001N - 015½E		11	3659	Gila

Land Patent Details

Accession Nr: 867975 Document Type: Serial Patent State: Arizona Issue Date: 6/14/1922 Cancelled: No

Names On Document

 SUPERIOR AND BOSTON COPPER CO

Military Rank:

Miscellaneous Information

Land Office: Phoenix

US Reservations: Yes

Mineral Reservations: No

Tribe: ---

Militia: ---

State In Favor Of: ---

Authority: July 26, 1866: Mineral Patent-Lode (14 Stat. 251)

Document Numbers

Document Nr: 048435

Misc. Doc. Nr: ---

BLM Serial Nr: AZPHX 0048435

Indian Allot. Nr: ---

Survey Information

Total Acres: 87.38

Survey Date: ---

Geographic Name: Berkeley Lode

Metes/Bounds: Yes

Land Descriptions

State	Meridian	Twp - Rng	Aliquots	Section	Survey #	County
AZ	Gila-Salt River	001N - 015½E		11	3619	Gila
AZ	Gila-Salt River	001N - 015½E		14	3619	Gila

Land Patent Details

Accession Nr: 903990 Document Type: Serial Patent State: Arizona Issue Date: 4/25/1923 Cancelled: No

Names On Document

 SUPERIOR AND BOSTON COPPER CO

Military Rank:

Miscellaneous Information

Land Office:

Phoenix

US Reservations:

Yes

Mineral Reservations:

No

Tribe:

Militia:

State In Favor Of:

Authority:

July 26, 1866: Mineral Patent-Lode (14 Stat. 251)

Document Numbers

Document Nr:

053538

Misc. Doc. Nr:

BLM Serial Nr:

AZPHX 0053538

Indian Allot. Nr:

Survey Information

Total Acres:

60.55

Survey Date:

Geographic Name:

Lucky Day No 1 Lode

Metes/Bounds:

Yes

Land Descriptions

State	Meridian	Twp - Rng	Aliquots	Section	Survey #	County
AZ	Gila-Salt River	001N - 015½E		10	791	Gila
AZ	Gila-Salt River	001N - 015½E		11	3791	Gila

Land Patent Details

Accession Nr: 910104 Document Type: Serial Patent State: Arizona Issue Date: 6/26/1923 Cancelled: No

Names On Document

 SUPERIOR AND BOSTON COPPER CO

Military Rank:

Miscellaneous Information

Land Office:

Phoenix

US Reservations:

Yes

Mineral Reservations:

No

Tribe:

Militia:

State In Favor Of:

Authority:

July 26, 1866: Mineral Patent-Lode (14 Stat. 251)

Document Numbers

Document Nr:

053537

Misc. Doc. Nr:

BLM Serial Nr:

AZPHX 0053537

Indian Allot. Nr:

Survey Information

Total Acres:

82.49

Survey Date:

Geographic Name:

Dewey Fraction Lode

Metes/Bounds:

Yes

Land Descriptions

State	Meridian	Twp - Rng	Aliquots	Section	Survey #	County
AZ	Gila-Salt River	001N - 015½E		11	3790	Gila
AZ	Gila-Salt River	001N - 015½E		14	3790	Gila

Phoenix 041825.

The United States of America,

To all to whom these presents shall come, Greeting:

WHEREAS, a Certificate of the Register of the Land Office at **Phoenix, Arizona,**

has been deposited in the General Land Office, whereby it appears that, pursuant to the Act of Congress of May 20, 1862,

"To Secure Homesteads to Actual Settlers on the Public Domain," and the acts supplemental thereto, the claim of **Henry Mounce**

has been established and duly consummated, in conformity to law, for the **Lots three, four, five, six, seven, eight, nine, ten, and eleven and the east half of the northeast quarter of Section eleven in Township one north of Range fifteen and one-half east of the Gila and Salt River Meridian, Arizona, containing three hundred sixty-six acres and fourteen hundredths of an acre,**

according to the Official Plat of the Survey of the said Land, on file in the GENERAL LAND OFFICE:

NOW KNOW YE, That there is, therefore, granted by the UNITED STATES unto the said claimant the tract of Land above described; TO HAVE AND TO HOLD the said tract of Land, with the appurtenances thereof, unto the said claimant and to the heirs and assigns of the said claimant forever; subject to any vested and accrued water rights for mining, agricultural, manufacturing, or other purposes, and rights to ditches and reservoirs used in connection with such water rights, as may be recognized and acknowledged by the local customs, laws, and decisions of courts; and there is reserved from the lands hereby granted, a right of way thereon for ditches or canals constructed by the authority of the United States. Excepting and reserving, however, to the United States all the coal and other minerals in the lands so entered and patented, together with the right to prospect for, mine, and remove the same pursuant to the provisions and limitations of the Act of December 29, 1916 (39 Stat., 862).

IN TESTIMONY WHEREOF, I, **Calvin Coolidge,**

President of the United States of America, have caused these letters to be made Patent, and the seal of the General Land Office to be hereunto affixed.

GIVEN under my hand, at the City of Washington, the **TWENTY-FOURTH**

(SEAL.)

day of **JULY** In the year of our Lord one thousand nine hundred and **TWENTY-EIGHT** and of the Independence of the United States the one hundred and **FIFTY-THIRD**

By the President:

By

Calvin Coolidge
Dwight B. Page, Secretary.
M. P. LeRoy
Recorder of the General Land Office.

RECORD OF PATENTS: Patent Number **1017269**

Land Patent Details

Accession Nr: 1078699 Document Type: Serial Patent State: Arizona Issue Date: 10/1/1935 Cancelled: No

Names On Document

 WELLS, WILLIAM

Military Rank: ---

Miscellaneous Information

Land Office:	Phoenix
US Reservations:	Yes
Mineral Reservations:	No
Tribe:	---
Militia:	---
State In Favor Of:	---
Authority:	May 20, 1862: Homestead EntryOriginal (12 Stat. 392)

Document Numbers

Document Nr:	070782
Misc. Doc. Nr:	0
BLM Serial Nr:	AZPHX 0070782
Indian Allot. Nr:	---

Survey Information

Total Acres:	76.32
Survey Date:	---
Geographic Name:	---
Metes/Bounds:	No

Land Descriptions

State	Meridian	Twp - Rng	Aliquots	Section	Survey #	County
AZ	Gila-Salt River	001N - 016E	Lot/Trct 2	18		Gila
REMARKS: LOT 2 OR SENE QUARTER						
AZ	Gila-Salt River	001N - 016E	Lot/Trct 3	18		Gila
REMARKS: LOT 3 OR NORTH HALF OF SE QUARTER						

The United States of America,

To all to whom these presents shall come, Greeting:

WHEREAS, a Certificate of the Register of the Land Office at

Phoenix, Arizona,

has been deposited in the General Land Office, whereby it appears that, pursuant to the Act of Congress of May 20, 1862,

"To Secure Homesteads to Actual Settlers on the Public Domain," and the acts supplemental thereto, the claim of

Perry C. Harris

has been established and duly consummated, in conformity to law, for the **west half of the southeast quarter of Section seven and the west half of the northeast quarter of Section eighteen in Township one north of Range sixteen east of the Gila and Salt River Meridian, Arizona, containing one hundred sixty acres,**

according to the Official Plat of the Survey of the said Land, on file in the GENERAL LAND OFFICE:

NOW KNOW YE, That there is, therefore, granted by the UNITED STATES unto the said claimant the tract of Land above described; TO HAVE AND TO HOLD the said tract of Land, with the appurtenances thereof, unto the said claimant and to the heirs and assigns of the said claimant forever; subject to any vested and accrued water rights for mining, agricultural, manufacturing, or other purposes, and rights to ditches and reservoirs used in connection with such water rights, as may be recognized and acknowledged by the local customs, laws, and decisions of courts; and there is reserved from the lands hereby granted a right of way thereon for ditches or canals constructed by the authority of the United States.

IN TESTIMONY WHEREOF, I, **Franklin D. Roosevelt,**

President of the United States of America, have caused these letters to be made Patent, and the seal of the General Land Office to be hereunto affixed.

GIVEN under my hand, at the City of Washington, the **TWENTY-NINTH**

(SEAL.)

day of **MARCH** in the year of our Lord one thousand nine hundred and **THIRTY-EIGHT** and of the Independence of the United States the one hundred and **SEVENTY-SECOND**.

By the President:

By

Franklin D. Roosevelt
James H. McLaughlin, Secretary.
Charles S. ...

Recorder of the General Land Office.

RECORD OF PATENTS: Patent Number **1096366**

The United States of America,

To all to whom these presents shall come, Greeting:

WHEREAS, a Certificate of the Register of the Land Office at **Phoenix, Arizona,**
has been deposited in the General Land Office, whereby it appears that, pursuant to the Act of Congress of May 20, 1862,
"To Secure Homesteads to Actual Settlers on the Public Domain," and the acts supplemental thereto, the claim of
Kinney Buron Scarborough
has been established and duly consummated, in conformity to law, for the **Section twelve in Township one**
north of Range fifteen and one-half east of the Gila and Salt River Merid-
ian, Arizona, containing six hundred forty acres,

according to the Official Plat of the Survey of the said Land, on file in the GENERAL LAND OFFICE:

NOW KNOW YE, That there is, therefore, granted by the UNITED STATES unto the said claimant the tract of Land above described;
TO HAVE AND TO HOLD the said tract of Land, with the appurtenances thereof, unto the said claimant and to the heirs and assigns of
the said claimant forever; subject to any vested and accrued water rights for mining, agricultural, manufacturing, or other purposes, and
rights to ditches and reservoirs used in connection with such water rights, as may be recognized and acknowledged by the local customs, laws,
and decisions of courts; and there is reserved from the lands hereby granted, a right of way thereon for ditches or canals constructed by the
authority of the United States. Excepting and reserving, however, to the United States all the coal and other minerals in the lands so entered
and patented, together with the right to prospect for, mine, and remove the same pursuant to the provisions and limitations of the Act of
December 29, 1916 (39 Stat., 862).

IN TESTIMONY WHEREOF, I, **Franklin D. Roosevelt,**

President of the United States of America, have caused these letters to be made
Patent, and the seal of the General Land Office to be hereunto affixed.

GIVEN under my hand, at the City of Washington, the **TWENTY-FIFTH**

(SEAL.)

day of **APRIL** In the year of our Lord one thousand
nine hundred and **THIRTY-EIGHT** and of the Independence of the
United States the one hundred and **SIXTY-SECOND**

By the President:

By

Franklin D. Roosevelt
Jeannette Tarnanagh Secretary.
Charles S. Adams

Recorder of the General Land Office.

1096740

The United States of America,

To all to whom these presents shall come, Greeting:

WHEREAS, a Certificate of the Register of the Land Office at Phoenix, Arizona, has been deposited in the General Land Office, whereby it appears that, pursuant to the Act of Congress of May 20, 1862, "To Secure Homesteads to Actual Settlers on the Public Domain," and the acts supplemental thereto, the claim of David Lewis, has been established and duly consummated, in conformity to law, for the Section thirteen in Township one north of Range fifteen and one-half east of the Gila and Salt River Meridian, Arizona, containing six hundred forty acres:

according to the Official Plat of the Survey of the said Land, on file in the GENERAL LAND OFFICE:

NOW KNOW YE, That there is, therefore, granted by the UNITED STATES unto the said claimant the tract of Land above described; TO HAVE AND TO HOLD the said tract of Land, with the appurtenances thereof, unto the said claimant and to the heirs and assigns of the said claimant forever; subject to any vested and accrued water rights for mining, agricultural, manufacturing, or other purposes, and rights to ditches and reservoirs used in connection with such water rights, as may be recognized and acknowledged by the local customs, laws, and decisions of courts; and there is reserved from the lands hereby granted, a right of way thereon for ditches or canals constructed by the authority of the United States. Excepting and reserving, however, to the United States all the coal and other minerals in the lands so entered and patented, together with the right to prospect for, mine, and remove the same pursuant to the provisions and limitations of the Act of December 29, 1916 (39 Stat., 862).

IN TESTIMONY WHEREOF, I, Franklin D. Roosevelt,

President of the United States of America, have caused these letters to be made Patent, and the seal of the General Land Office to be hereunto affixed.

GIVEN under my hand, at the City of Washington, the SECOND

(SEAL.)

day of DECEMBER in the year of our Lord one thousand nine hundred and THIRTY-EIGHT and of the Independence of the United States the one hundred and SIXTY-THIRD.

By the President:

Franklin D. Roosevelt
By Alice M. Grove, Assistant Secretary,
Evelyn S. Adams

Recorder of the General Land Office.

RECORD OF PATENTS: Patent Number 1100225

The United States of America,

To all to whom these presents shall come, Greeting:

WHEREAS, a Certificate of the Register of the Land Office at **Phoenix, Arizona,**

has been deposited in the General Land Office, whereby it appears that, pursuant to the Act of Congress of May 20, 1862,

"To Secure Homesteads to Actual Settlers on the Public Domain," and the acts supplemental thereto, the claim of **Robert John Whalley**

has been established and duly consummated, in conformity to law, for the **Lots six, seven, eight, nine, ten, and eleven and the east half of the southeast quarter of Section fourteen in Township one north of Range fifteen and one-half east of the Gila and Salt River Meridian, Arizona, containing two hundred ninety-six acres and eighty-two hundredths of an acre,**

according to the Official Plat of the Survey of the said Land, on file in the GENERAL LAND OFFICE:

NOW KNOW YE, That there is, therefore, granted by the UNITED STATES unto the said claimant the tract of Land above described; TO HAVE AND TO HOLD the said tract of Land, with the appurtenances thereof, unto the said claimant and to the heirs and assigns of the said claimant forever; subject to any vested and accrued water rights for mining, agricultural, manufacturing, or other purposes, and rights to ditches and reservoirs used in connection with such water rights, as may be recognized and acknowledged by the local customs, laws, and decisions of courts; and there is reserved from the lands hereby granted, a right of way thereon for ditches or canals constructed by the authority of the United States. Excepting and reserving, however, to the United States all the coal and other minerals in the lands so entered and patented, together with the right to prospect for, mine, and remove the same pursuant to the provisions and limitations of the Act of December 29, 1916 (39 Stat., 862).

IN TESTIMONY WHEREOF, I, **Franklin D. Roosevelt,**

President of the United States of America, have caused these letters to be made Patent, and the seal of the General Land Office to be hereunto affixed.

GIVEN under my hand, at the City of Washington, the **ELEVENTH**

(SEAL.)

day of **APRIL** in the year of our Lord one thousand

nine hundred and **THIRTY-NINE** and of the Independence of the

United States the one hundred and **SIXTY-THIRD**

By the President:

Franklin D. Roosevelt

By

Jeanne Lavanagh

, Secretary.

R. Clinton

Acting

Recorder of the General Land Office.

RECORD OF PATENTS: Patent Number **1102234**

GOVERNMENT PRINTING OFFICE 9-2177

The United States of America,

To all to whom these presents shall come, Greeting:

WHEREAS, a Certificate of the Register of the Land Office at **Phoenix, Arizona,**

has been deposited in the General Land Office, whereby it appears that, pursuant to the Act of Congress of May 20, 1862,

"To Secure Homesteads to Actual Settlers on the Public Domain," and the acts supplemental thereto, the claim of **William Wells, Senior,**

has been established and duly consummated, in conformity to law, for the **west half of the west half of Section seven and the Lot four and the west half of Section eighteen in Township one north of Range sixteen east of the Gila and Salt River Meridian, Arizona, containing five hundred twenty-nine acres and fourteen hundredths of an acre,**

according to the Official Plat of the Survey of the said Land, on file in the GENERAL LAND OFFICE:

NOW KNOW YE, That there is, therefore, granted by the UNITED STATES unto the said claimant the tract of Land above described; TO HAVE AND TO HOLD the said tract of Land, with the appurtenances thereof, unto the said claimant and to the heirs and assigns of the said claimant forever; subject to any vested and accrued water rights for mining, agricultural, manufacturing, or other purposes, and rights to ditches and reservoirs used in connection with such water rights, as may be recognized and acknowledged by the local customs, laws, and decisions of courts; and there is reserved from the lands hereby granted, a right of way thereon for ditches or canals constructed by the authority of the United States. Excepting and reserving, however, to the United States all the coal and other minerals in the lands so entered and patented, together with the right to prospect for, mine, and remove the same pursuant to the provisions and limitations of the Act of December 29, 1916 (39 Stat., 862).

IN TESTIMONY WHEREOF, I, **Franklin D. Roosevelt,**

President of the United States of America, have caused these letters to be made

Patent, and the seal of the General Land Office to be hereunto affixed.

GIVEN under my hand, at the City of Washington, the TWELFTH

(SEAL.)

day of **JANUARY** In the year of our Lord one thousand
nine hundred and **FORTY** and of the Independence of the

United States the one hundred and **SIXTY-FOURTH**

By the President:

By

Franklin D. Roosevelt
Joanne H. H. H. H., Secretary.
E. Adams Whyte
Recorder of the General Land Office.

RECORD OF PATENTS: Patent Number **1106449**

Land Patent Details

Accession Nr: 292829 Document Type: Serial Patent State: Arizona Issue Date: 9/20/1912 Cancelled: No

Names On Document

 CHRISMAN AND GLOBE MINING CO

Military Rank:

Miscellaneous Information

Land Office: Phoenix

US Reservations: Yes

Mineral Reservations: No

Tribe: ---

Militia: ---

State In Favor Of: ---

Authority: July 26, 1866: Mineral Patent-Lode (14 Stat. 251)

Document Numbers

Document Nr: 010238

Misc. Doc. Nr: ---

BLM Serial Nr: AZPHX 0010238

Indian Allot. Nr: ---

Survey Information

Total Acres: 19.55

Survey Date: ---

Geographic Name: Pass ME By

Metes/Bounds: Yes

Land Descriptions

State	Meridian	Twp - Rng	Aliquots	Section	Survey #	County
AZ	Gila-Salt River	001N - 015½E		11	2739	Gila

The United States of America,

To all to whom these presents shall come, Greeting:

WHEREAS, a Certificate of the Register of the Land Office at **Phoenix, Arizona,**
has been deposited in the General Land Office, whereby it appears that, pursuant to the Act of Congress of May 20, 1862,
"To Secure Homesteads to Actual Settlers on the Public Domain," and the acts supplemental thereto, the claim of
Henry Mounce

has been established and duly consummated, in conformity to law, for the **H. E. Survey No. 117,** embracing a portion of Section eleven in Township one north of Range fifteen and one-half east of the Gila and Salt River Meridian, Arizona, more particularly bounded and described as follows: Beginning at corner No. 1, from which the north quarter corner to said Section eleven bears north nineteen degrees twenty-six minutes west thirteen and twenty-six-hundredths chains distant; thence, south twenty-eight degrees fifty-one minutes east thirty-nine and ninety-seven-hundredths chains to corner No. 2; thence, south fifty-six degrees fifty-two minutes west nineteen and eighty-four-hundredths chains to corner No. 3; thence, north thirty-five degrees twelve minutes west twenty-six and thirty-three-hundredths chains to corner No. 4; thence, north ten degrees fourteen minutes west thirteen and five-tenths chains to corner No. five; thence, north fifty-three degrees thirty minutes east eighteen and fifty-seven-hundredths chains to corner No. 1, the place of beginning, containing eighty-two and seventy-seven-hundredths acres,

according to the Official Plat of the Survey of the said Land, returned to the GENERAL LAND OFFICE by the Surveyor-General:

NOW KNOW YE, That there is, therefore, granted by the UNITED STATES unto the said claimant the tract of Land above described; TO HAVE AND TO HOLD the said tract of Land, with the appurtenances thereof, unto the said claimant and to the heirs and assigns of the said claimant forever; subject to any vested and accrued water rights for mining, agricultural, manufacturing, or other purposes, and rights to ditches and reservoirs used in connection with such water rights, as may be recognized and acknowledged by the local customs, laws, and decisions of courts; and there is reserved from the lands hereby granted, a right of way thereon for ditches or canals constructed by the authority of the United States.

IN TESTIMONY WHEREOF, I, **Woodrow Wilson**

President of the United States of America, have caused these letters to be made

Patent, and the seal of the General Land Office to be hereunto affixed.

GIVEN under my hand, in the District of Columbia, the **FIRST**

(SEAL.)

day of **FEBRUARY** in the year of our Lord one thousand

nine hundred and **NINETEEN** and of the Independence of the

United States the one hundred and **FORTY-THIRD.**

By the President:

By

Woodrow Wilson
W. P. L. Roy Secretary.
L. P. Samar,
Recorder of the General Land Office.

RECORD OF PATENTS: Patent Number **663463**

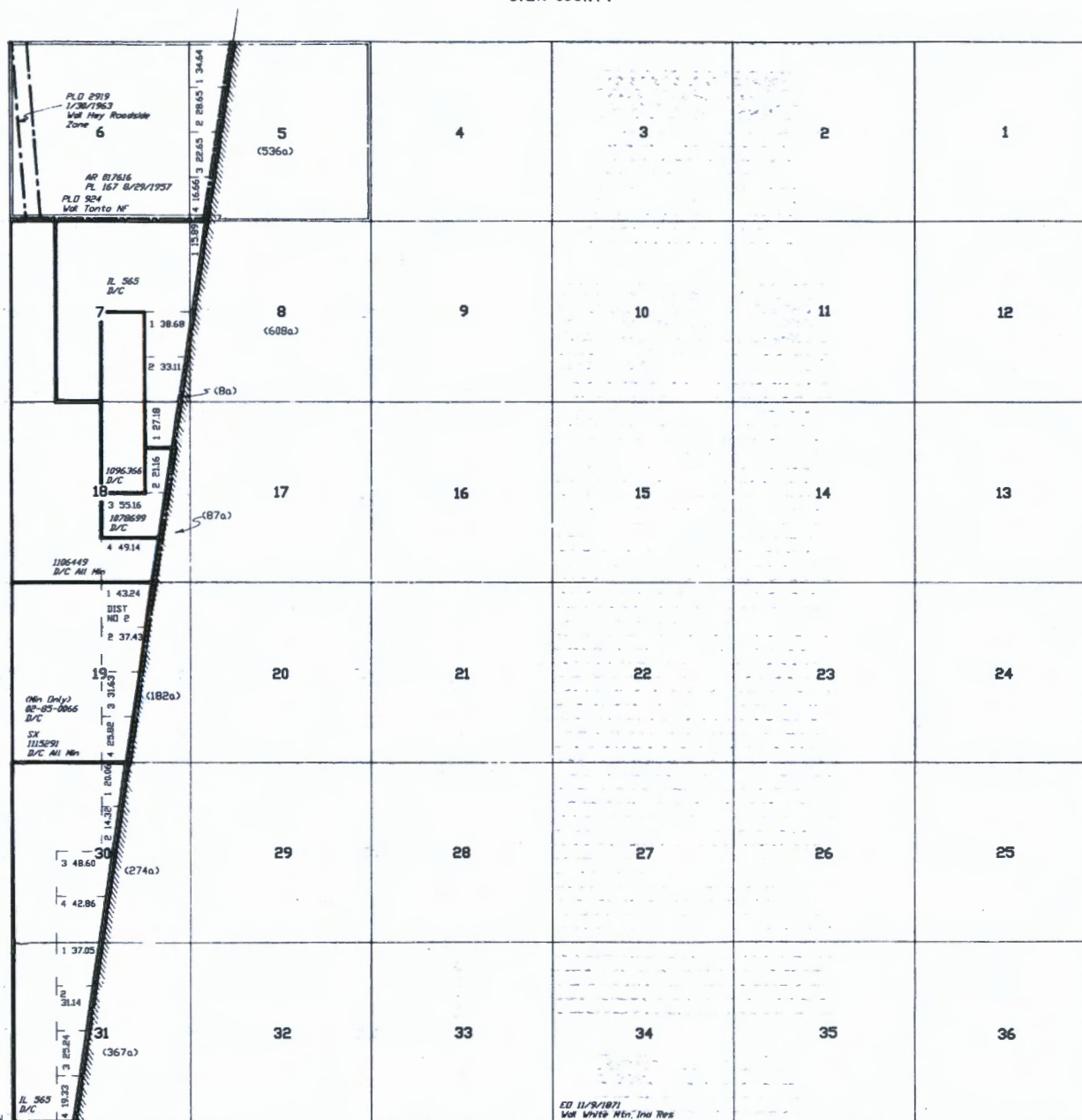
GILA COUNTY

[illegible]

PROTRACTION DIAGRAM NO. 62

NDS 176 NW

DIST NO 2



Lat. 33°22'33" N
Long. 110°41'24" W

SCALE

10 20 30 40 50 60

3D check to the inst

WARNING STATEMENT

WARNING STATEMENT
This plot is the Bureau's Record of Title and should be used only as a graphic display of the township survey data. Records hereon do not reflect title changes which may have been effected by lateral movements of rivers or other bodies of water. Refer to the cadastral surveys for official survey information.

[illegible]

TIN
RIGE

GILA COUNTY
LOWER SONORIAN FIELD OFFICE

[illegible]



R 15E	R 16E
T 1S	

WARNING STATEMENT

WARNING STATEMENT
This plot is the Bureau's Record of Title, and should be used only as a graphic display of the township survey data. Records herein do not reflect title changes which may have been affected by lateral movements of rivers or other bodies of water. Refer to the cadastral surveys for official survey information.

CURRENT TO	NW	GSR Mer
12-22-2015	ACAD	T 1 N
		R 15 1/2 E